Příloha č. 1
k nařízení Středočeského kraje č. 4/2014

Orientační znázornění hranic přírodní památky Kačina na podkladu katastrální mapy

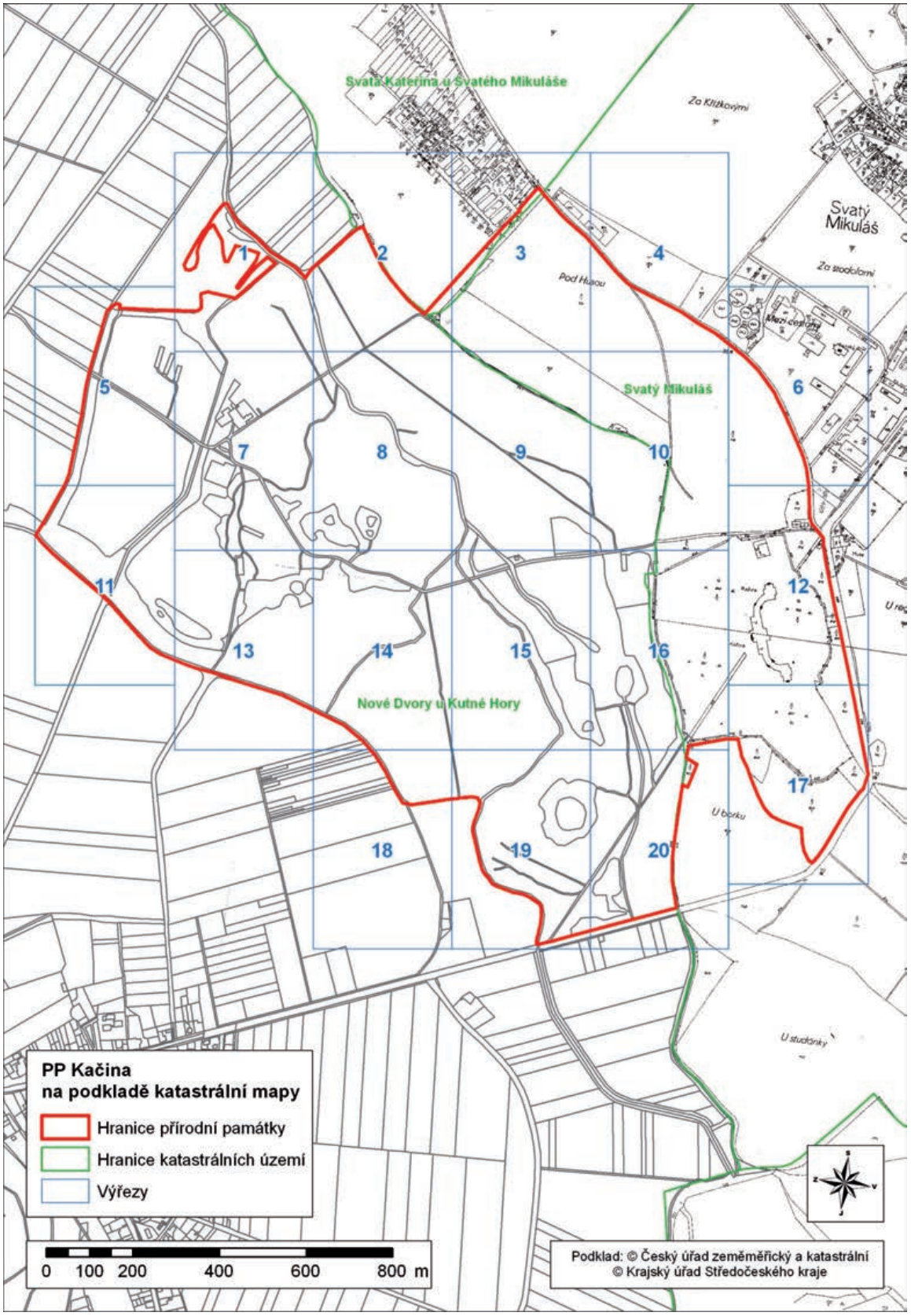

1258
1246
1259
1260
1262
1263
1264
1268
1267
1265
1269
1270
1281
1280
1282
1283
1277
Stránka 1 z 20
0 25 50 100 150 m

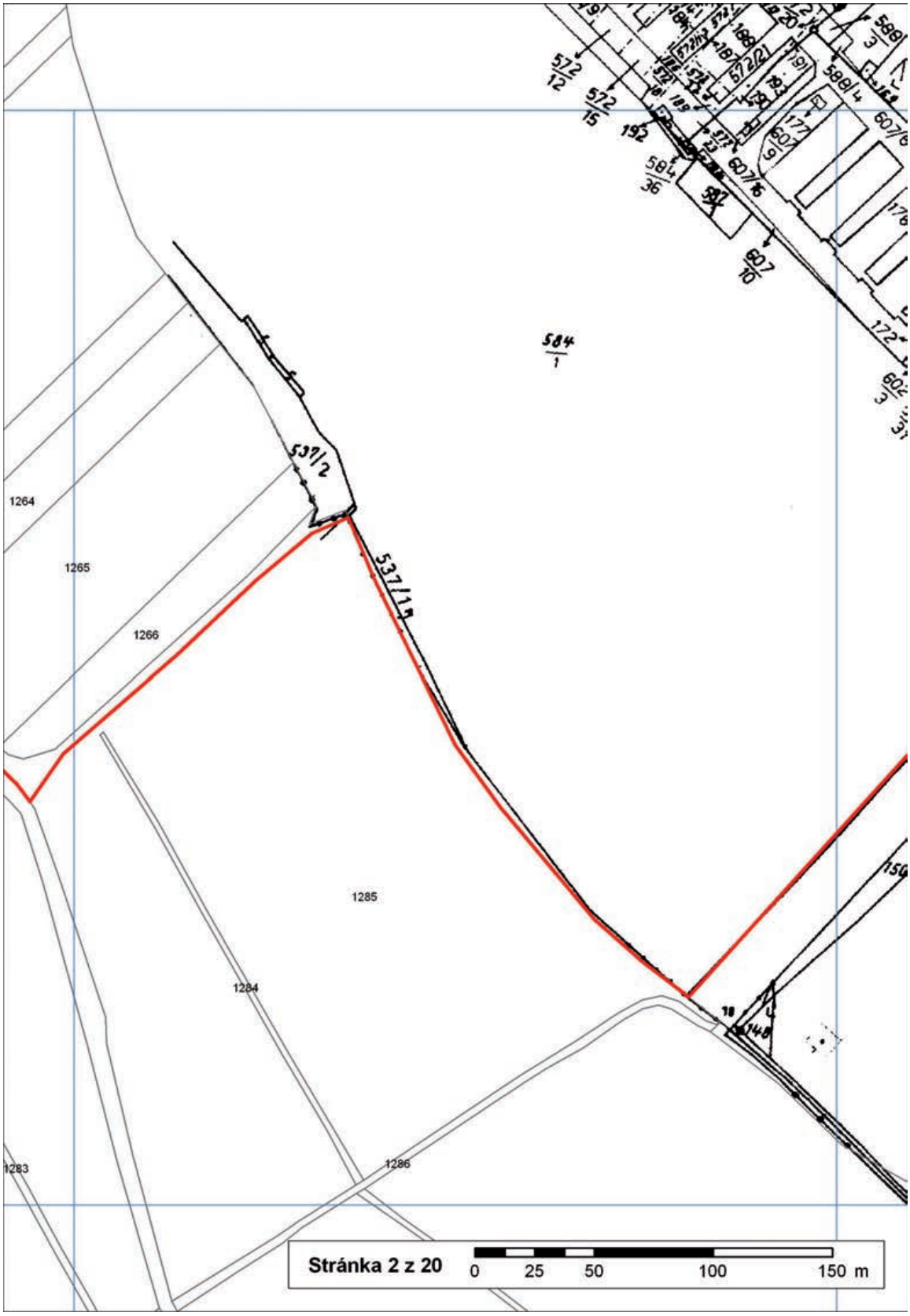
584/1
537/2
537/15
1264
1265
1266
1285
1284
1283
1286
Stránka 2 z 20
0 25 50 100 150 m

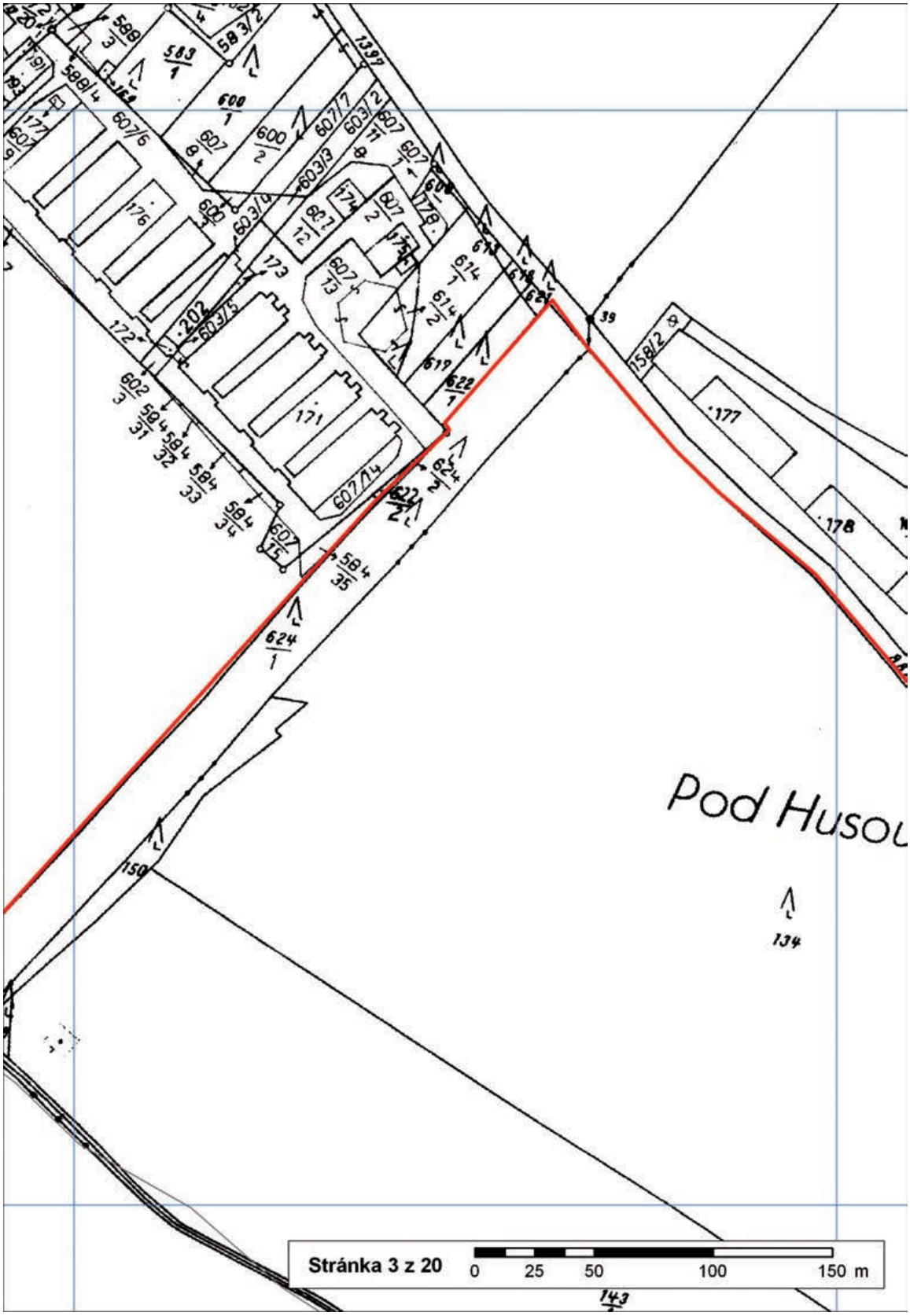
Pod Husou
Stránka 3 z 20
0 25 50 100 150 m

178
164
44
164
2
Husou
134
164
3
·241
·240
·242
státní silnice čís. 3
35
Stránka 4 z 20
0
25
50
100
150 m

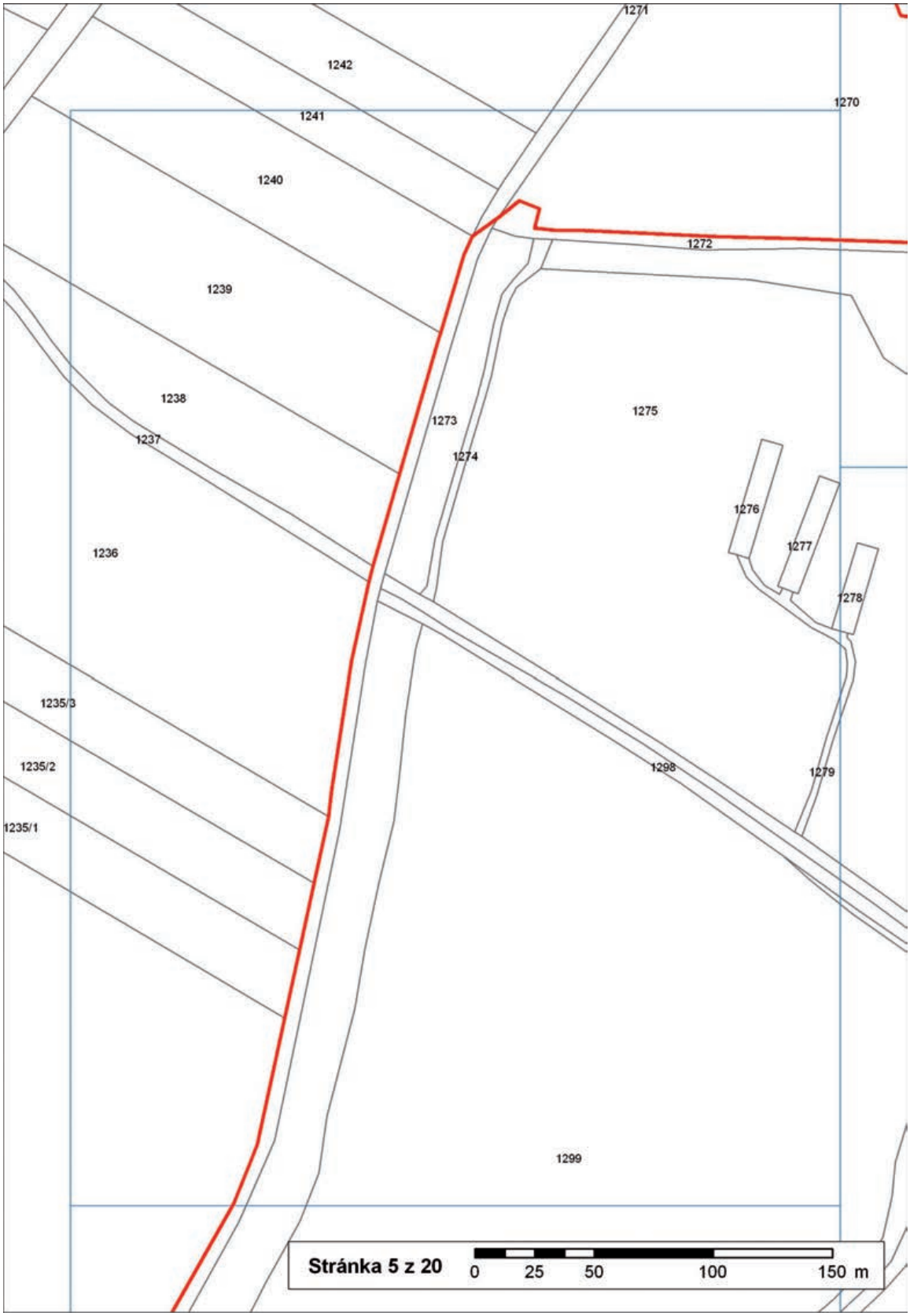
1271
1242
1270
1241
1240
1272
1239
1238
1275
1273
1237
1274
1276
1277
1236
1278
1235/3
1235/2
1298
1279
1235/1
1299
Stránka 5 z 20
0 25 50 100 150 m

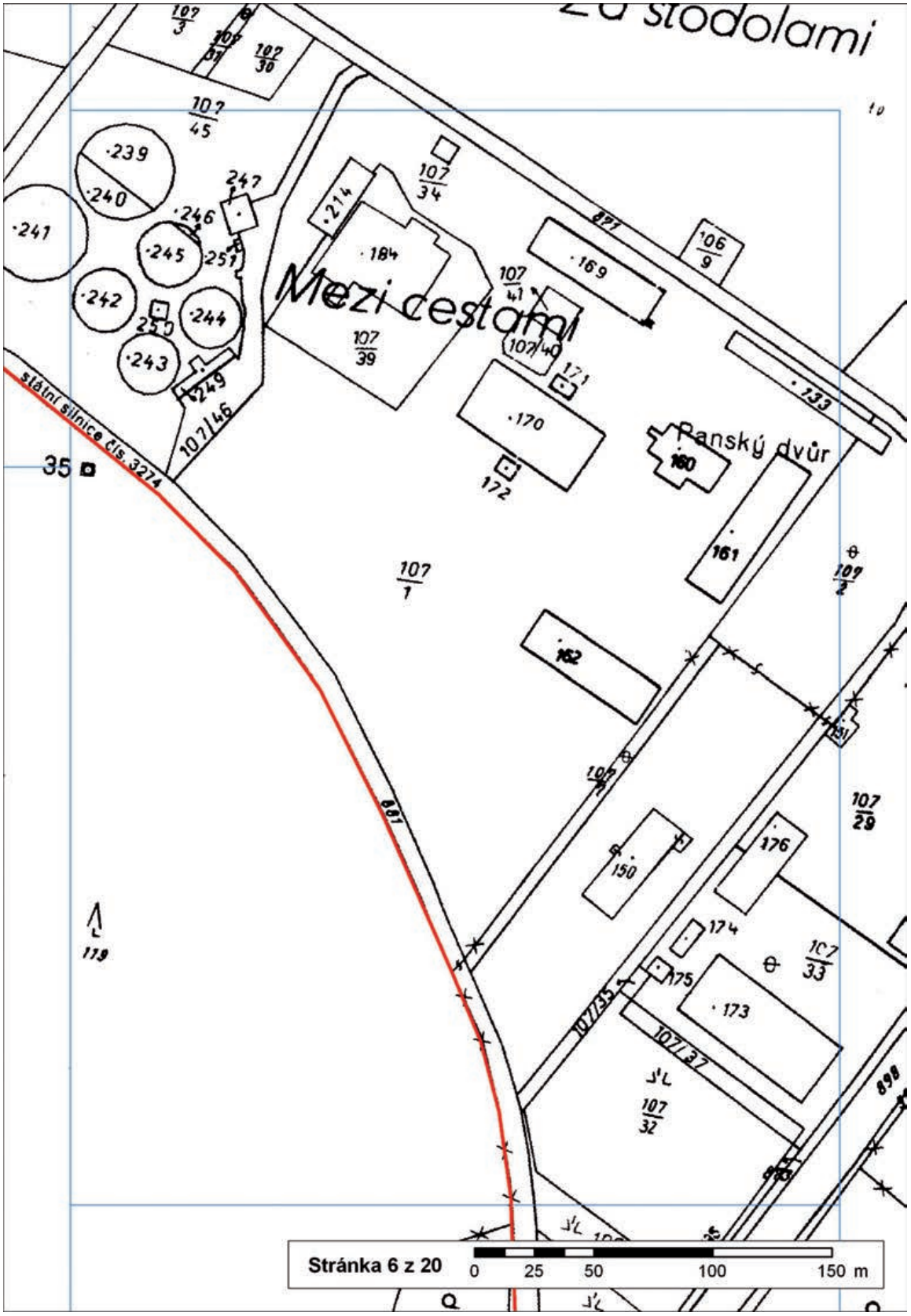
Za stodolami
Mezi cestami
Panský dvůr
státní silnice čís. 3274
35
Stránka 6 z 20
0 25 50 100 150 m

1283
1277
1278
1289
1290
1279
1297
1292
1291
1293
757/1
1306
1296
1294
1305
1303
759/2
1302
1331
1342
1300
1333
1344
1341
1330
1327
1339
1340
1338
1334
1332
1335
1337
1359
Stránka 7 z 20
0 25 50 100 150 m

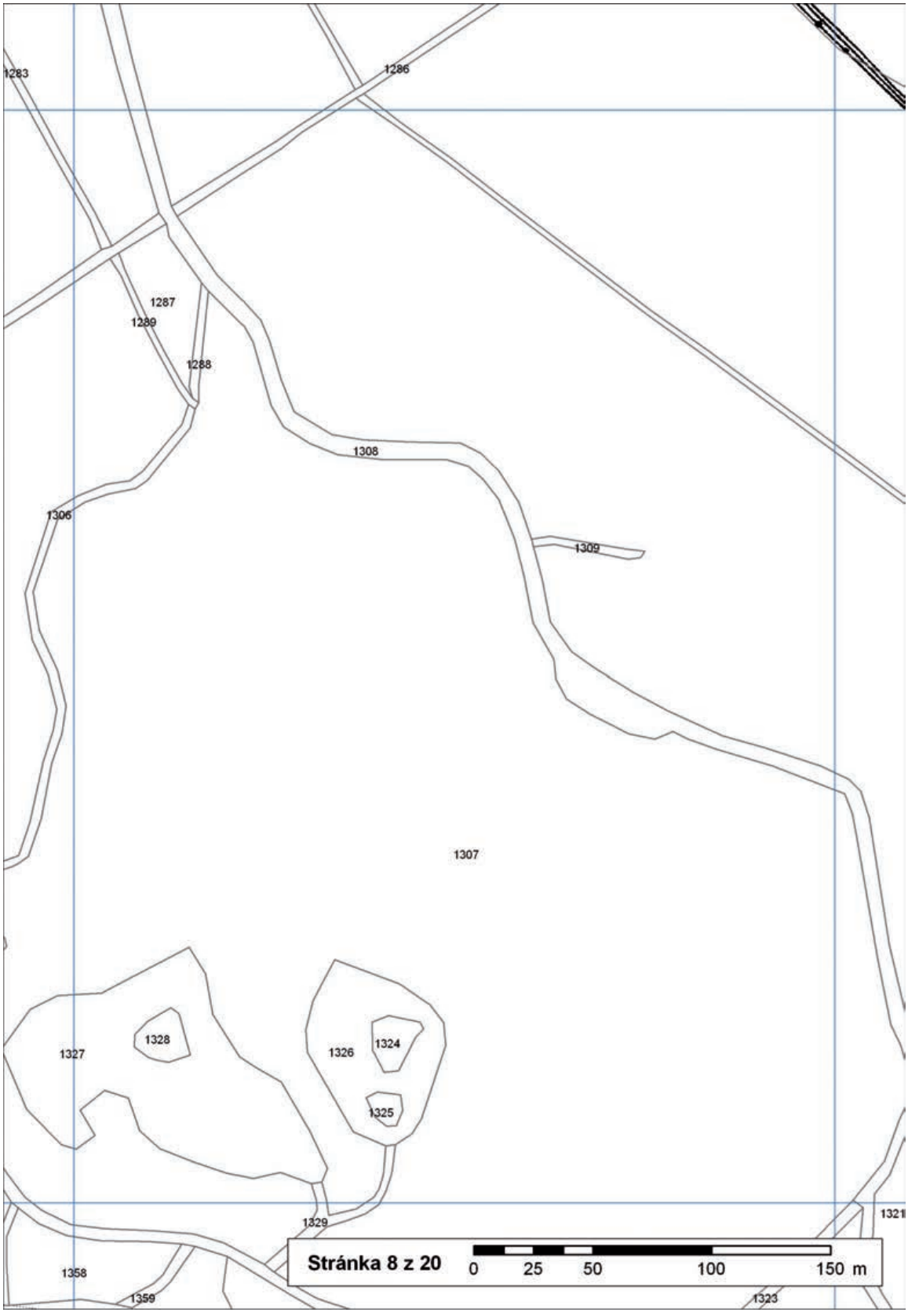
1283
1286
1287
1289
1288
1308
1306
1309
1307
1328
1327
1326
1324
1325
1329
1358
1359
1323
Stránka 8 z 20
0 25 50 100 150 m

143/1
947
477
1312
1311
1310
1313
1314
1321
1319
1315
1316
1323
Stránka 9 z 20
0 25 50 100 150 m

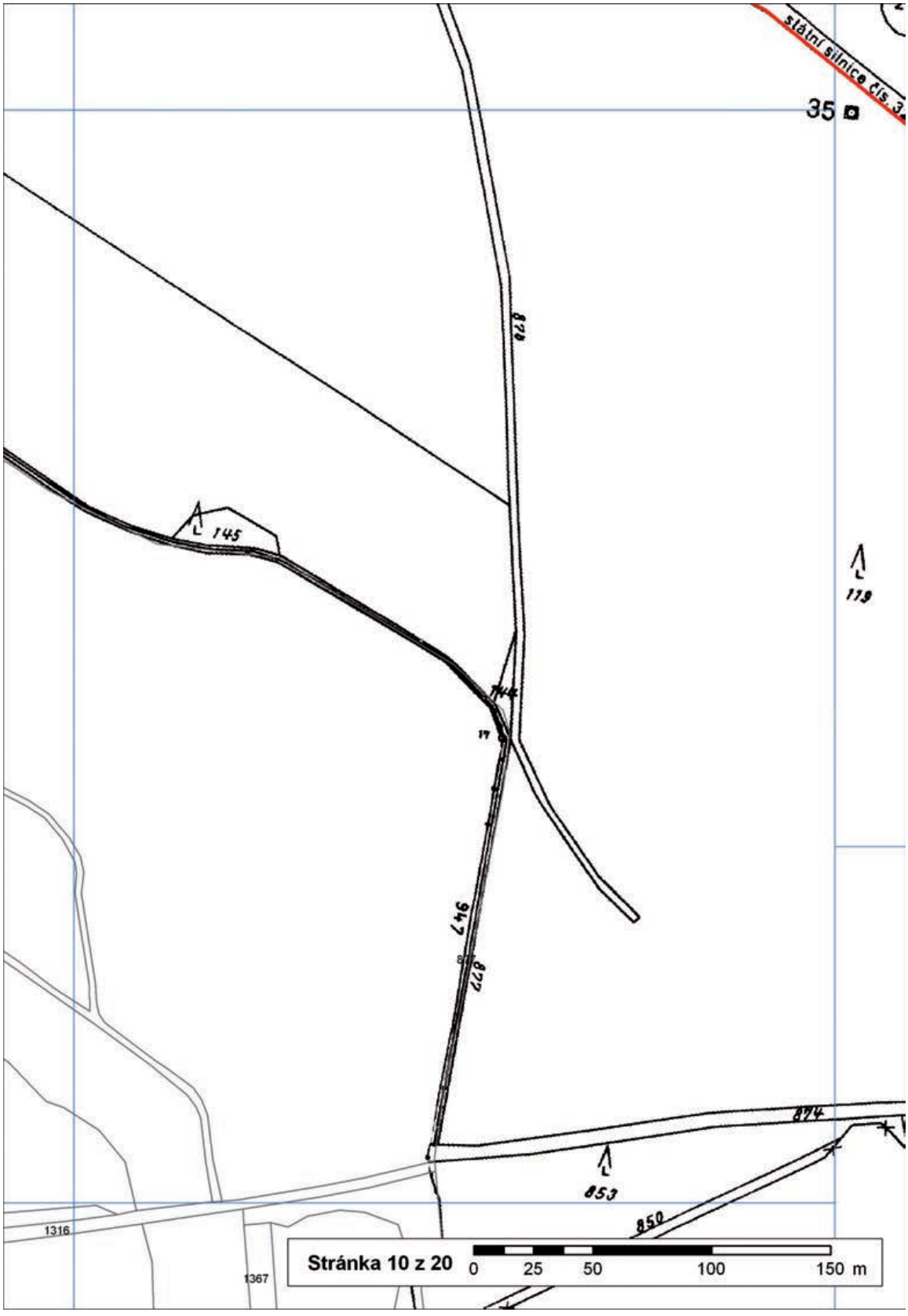
státní silnice čís. 3
35
878
145
119
144
947
877
874
853
850
1316
1367
Stránka 10 z 20
0 25 50 100 150 m

1299
1301
1343
1349
1346
1345
1348
1474
Stránka 11 z 20
0 25 50 100 150 m

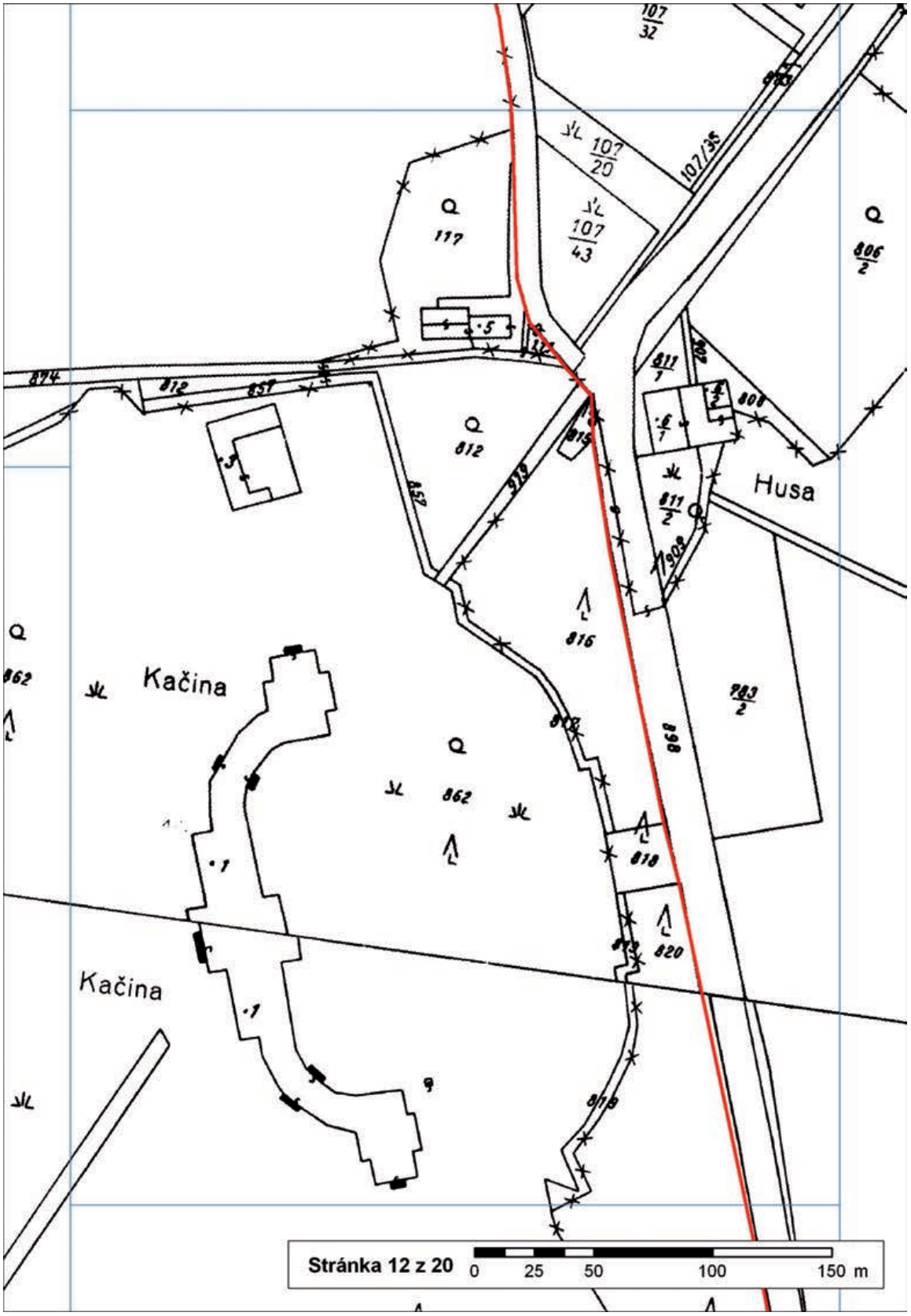
Husa
Kačina
Kačina
Stránka 12 z 20
0 25 50 100 150 m

1334
1332
1335
1351
1357
1358
1337
1359
1336
1343
1355
1356
1354
1353
1345
1352
1350
1383
1348
1435
1432
1429
Stránka 13 z 20
0 25 50 100 150 m
1431
1424

1325
1329
1321
1358
1359
1323
1322
1360
1383
1384
1385
1429
1427
1425
1424
Stránka 14 z 20
0 25 50 100 150 m

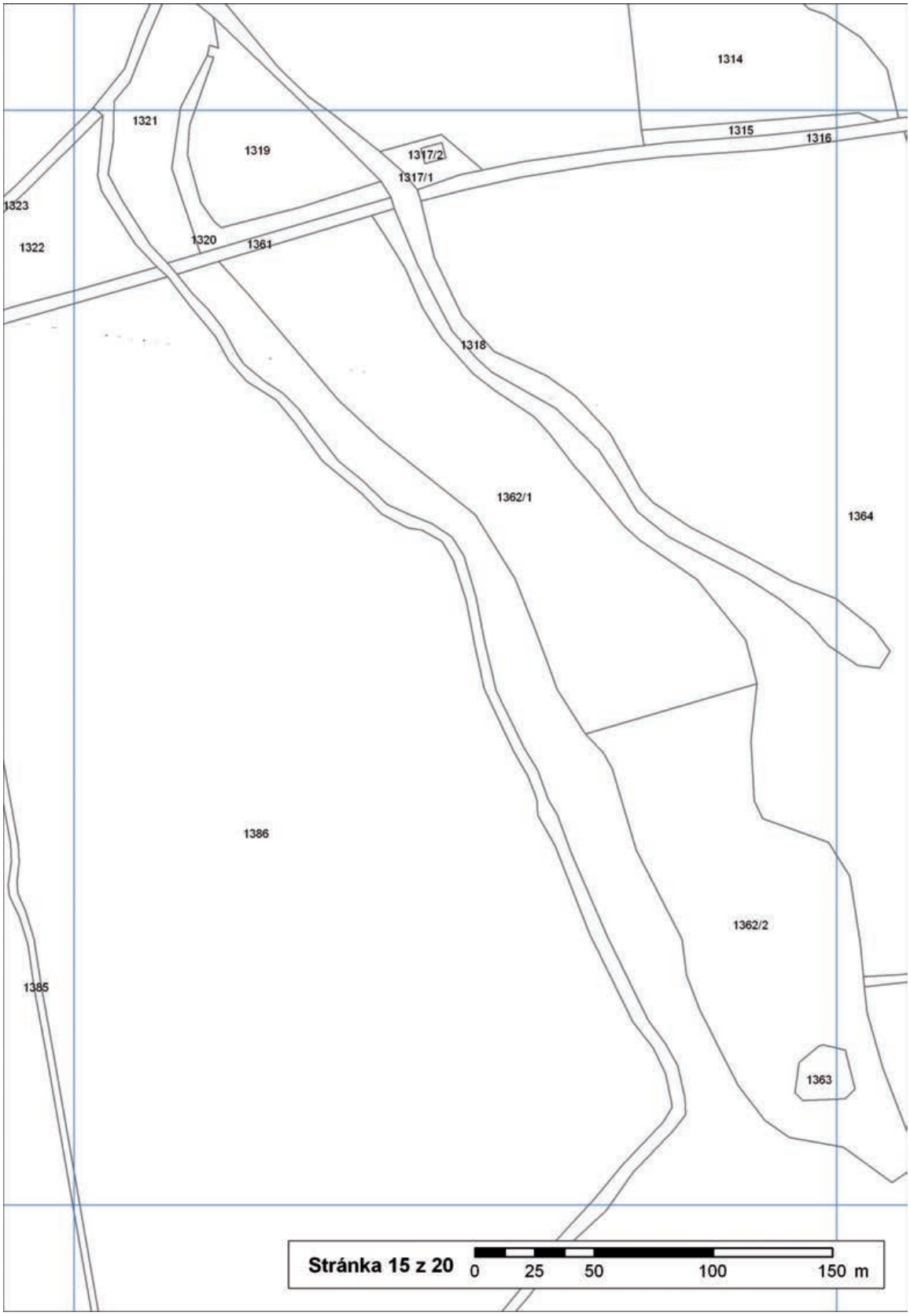
1314
1321
1319
1315
1316
1317/2
1317/1
1323
1322
1320
1361
1318
1362/1
1364
1386
1362/2
1385
1363
Stránka 15 z 20
0 25 50 100 150 m

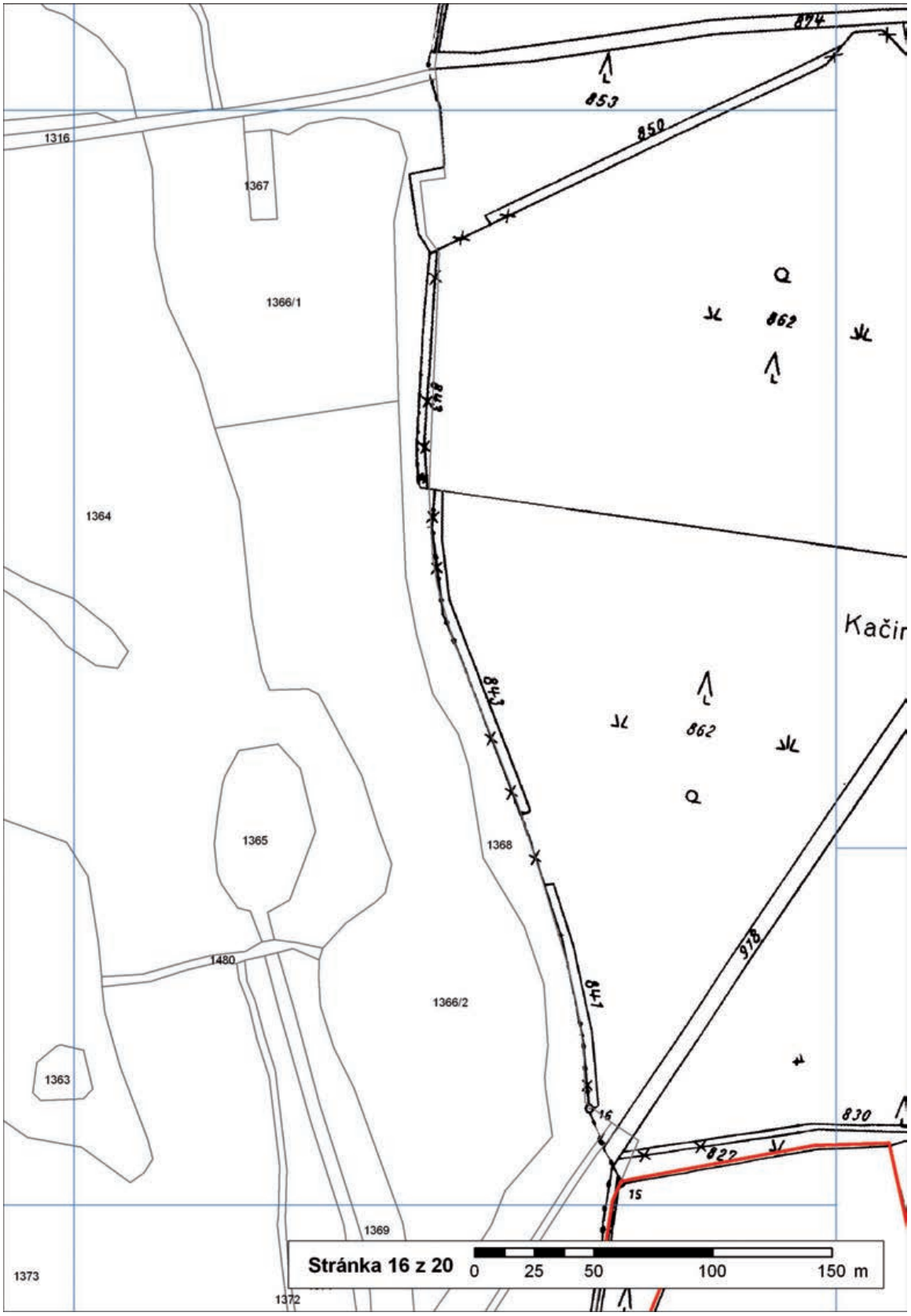
874
853
850
1316
1367
1366/1
862
843
1364
Kačir
842
862
1365
1368
978
1480
841
1366/2
1363
16
830
827
15
1369
1373
1372
Stránka 16 z 20
0 25 50 100 150 m

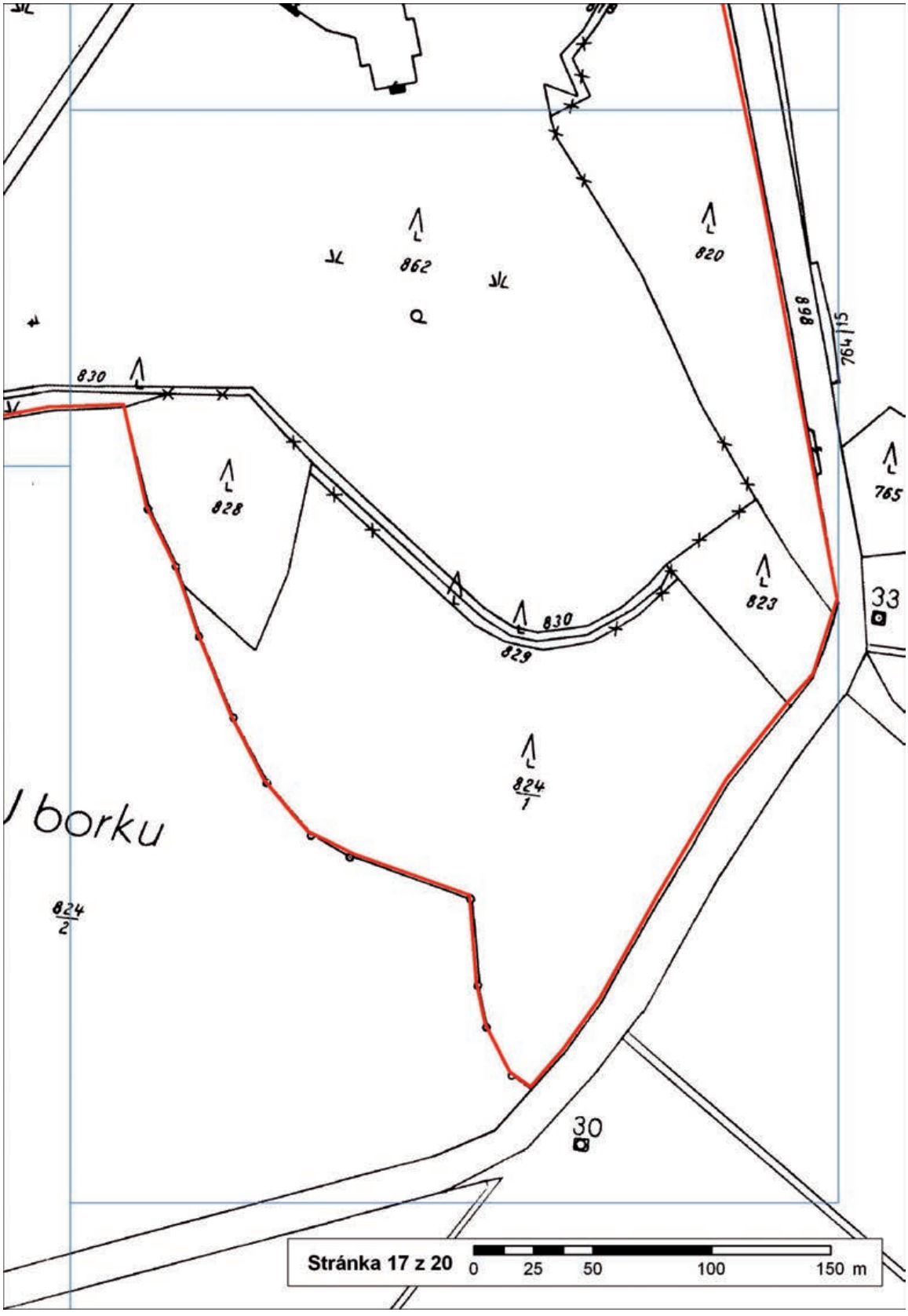
862
820
898
764/15
830
828
765
823
33
830
829
824/1
borku
824/2
30
Stránka 17 z 20
0 25 50 100 150 m

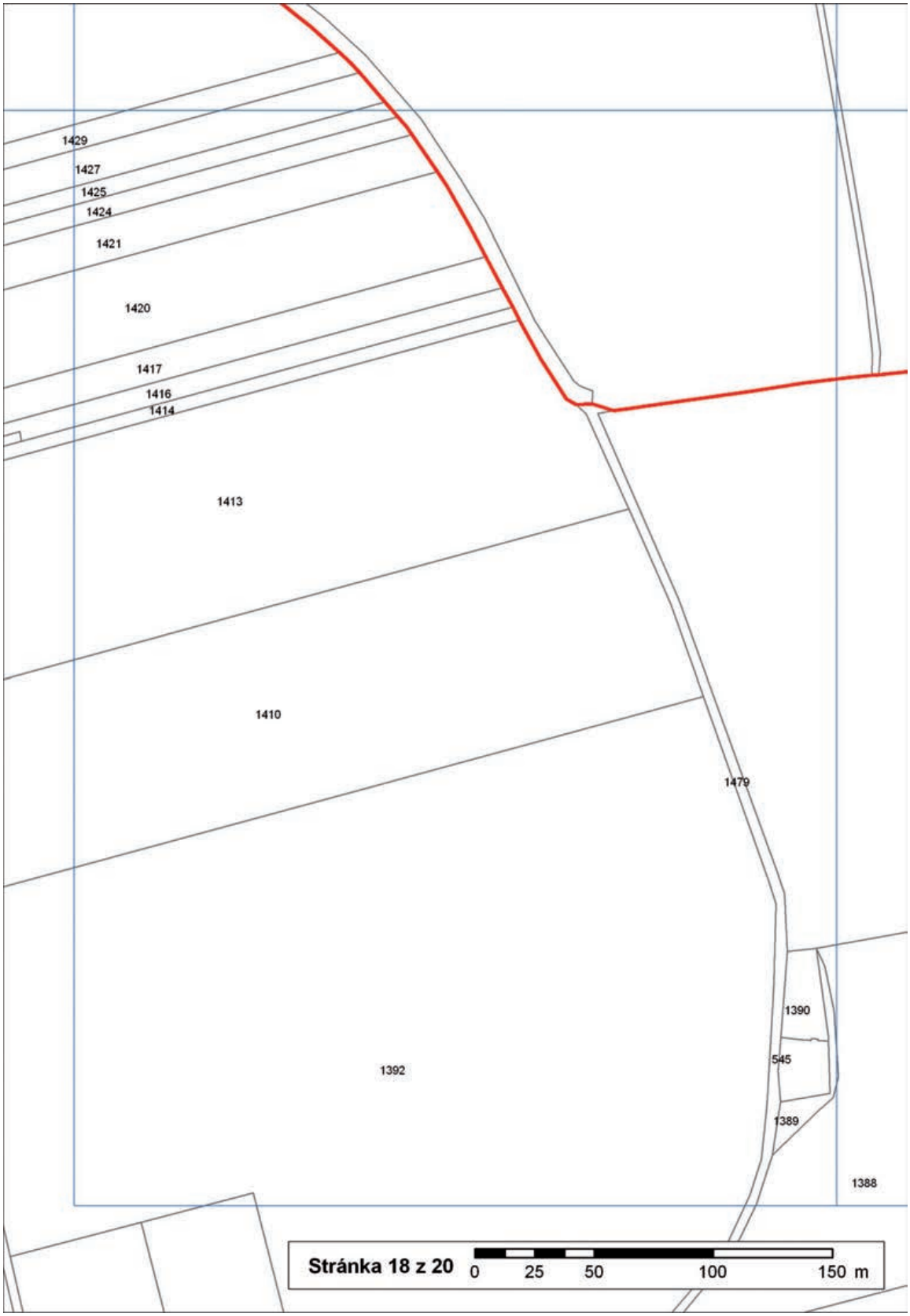
1429
1427
1425
1424
1421
1420
1417
1416
1414
1413
1410
1479
1390
545
1389
1392
1388
Stránka 18 z 20
0 25 50 100 150 m

1373
1374
1375
1376
1377
1387
1378
1390
545
1389
1388
1481
1542
Stránka 19 z 20
0 25 50 100 150 m

830
822
15
1369
1370
1371
1372
1373
825
U bork
824
2
946
917
1380
1382
1381
1379
1378
1881
1489
1488
1486
1487
1485
1483
1484
Stránka 20 z 20
0 25 50 100 150 m