Příloha č. 1
k nařízení Středočeského kraje č. 19/2016

Přírodní památka Chlum u Nepřevázky – orientační znázornění hranice území a jeho ochranného pásma

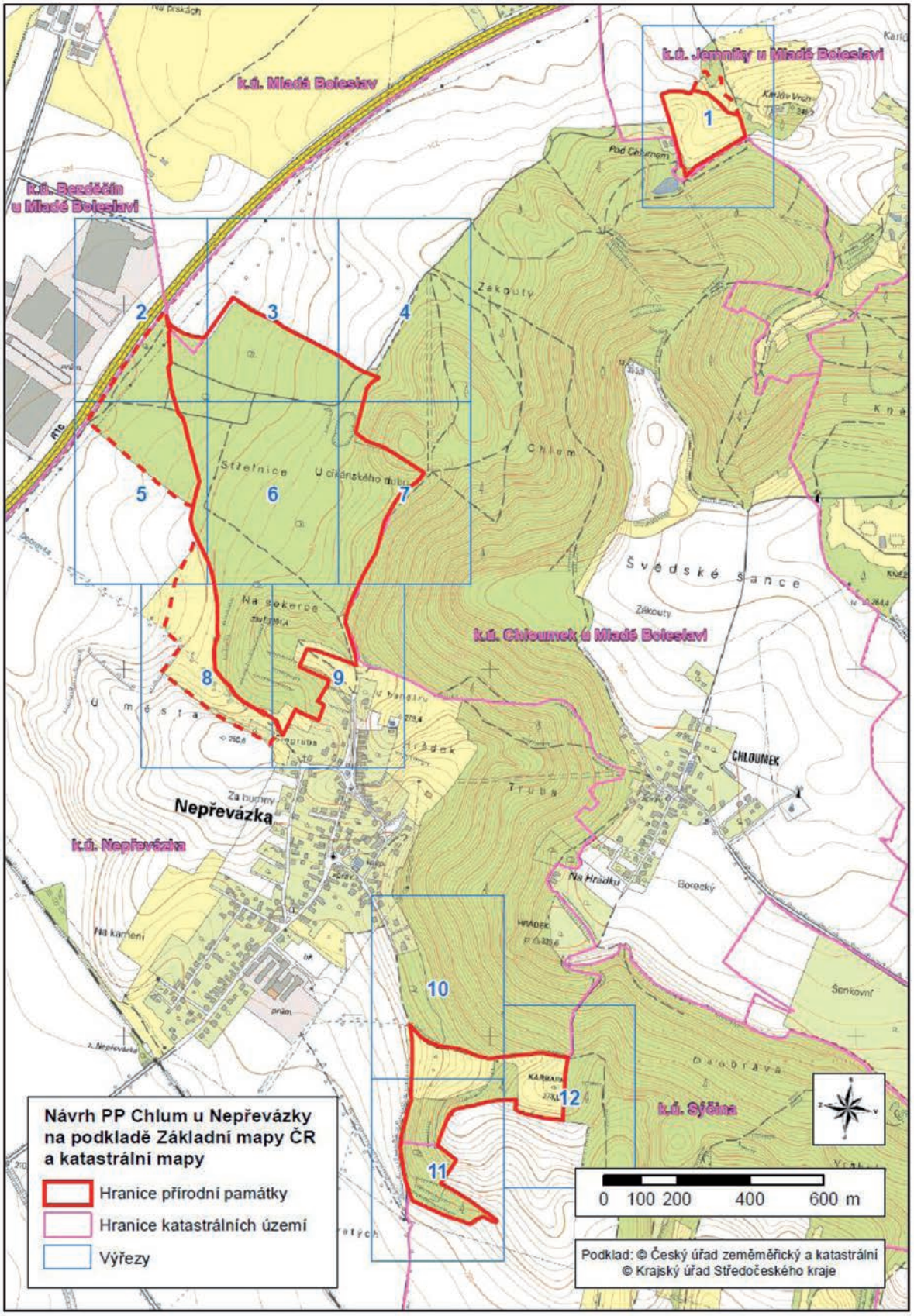

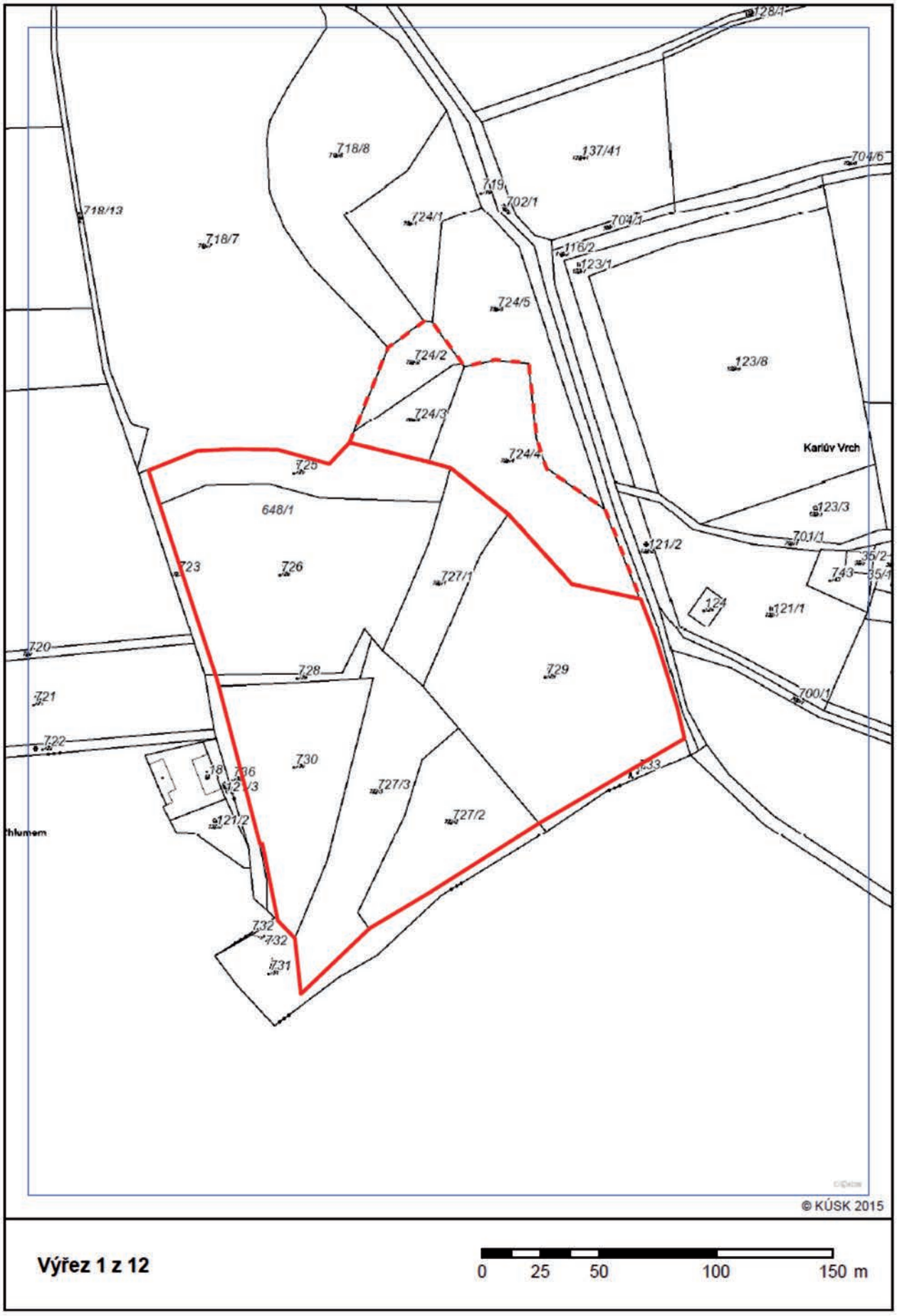
718/8
137/41
704/6
719
702/1
718/13
724/1
704/1
718/7
116/2
123/1
724/5
724/2
123/8
724/3
724/4
Karlův Vrch
725
123/3
648/1
703/1
121/2
723
726
727/1
743
124
121/1
720
728
729
700/1
721
722
730
727/3
727/2
733
732
731
© KÚSK 2015
Výřez 1 z 12
0 25 50 100 150 m

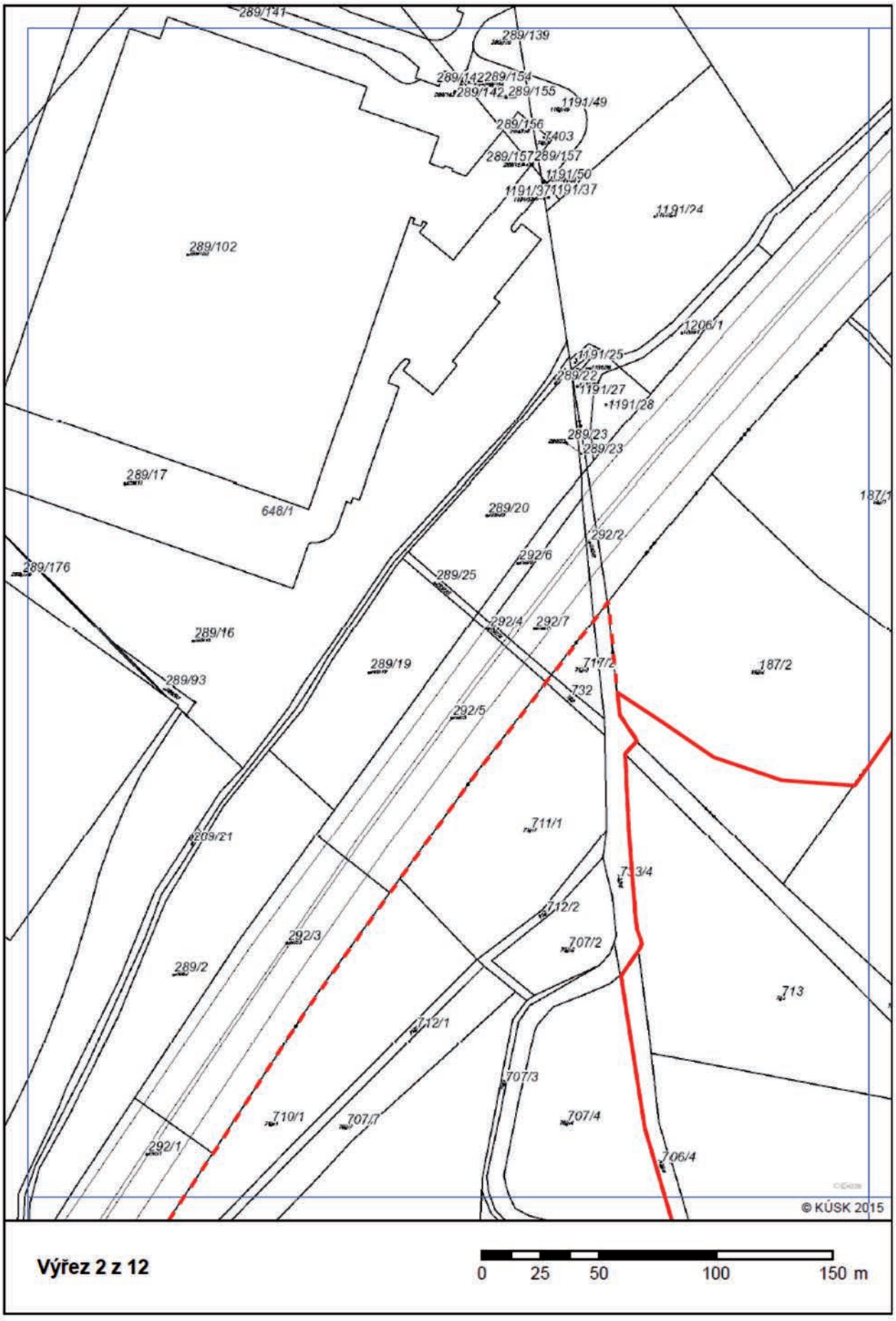
289/141
289/139
289/142
289/154
289/142
289/155
1191/49
289/156
7403
289/157
289/157
1191/50
1191/37
1191/37
1191/24
289/102
1206/1
1191/25
289/22
1191/27
1191/28
289/23
289/23
289/17
648/1
289/20
292/2
292/6
289/176
289/25
292/4
292/7
289/16
289/19
187/2
289/93
732
292/5
711/1
209/21
712/2
292/3
707/2
289/2
713
712/1
707/3
710/1
707/7
707/4
292/1
706/4
© KÚSK 2015
Výřez 2 z 12
0
25
50
100
150 m

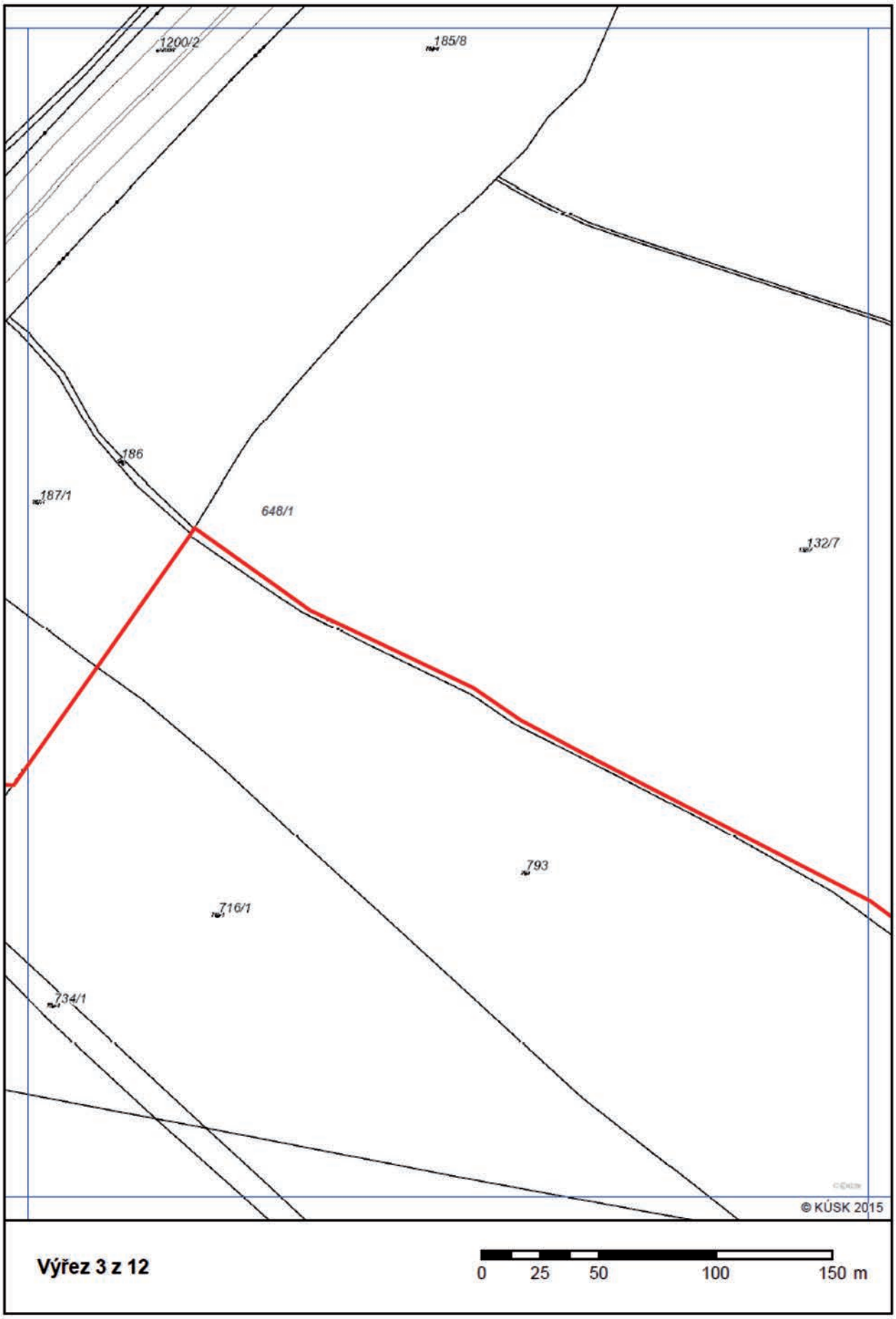
1200/2
185/8
186
187/1
648/1
132/7
793
716/1
734/1
© KÚSK 2015
Výřez 3 z 12
0
25
50
100
150 m

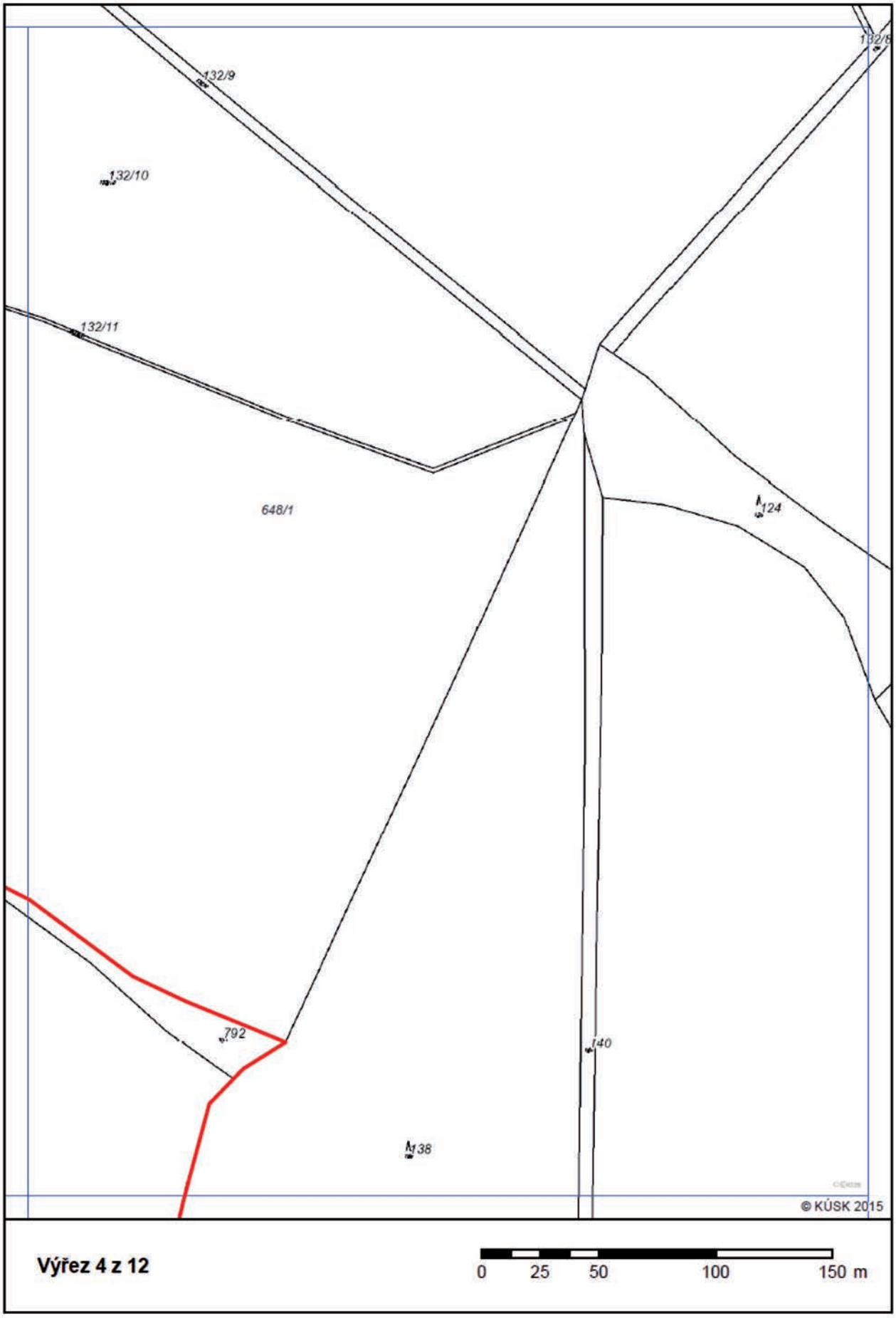
132/9
132/10
132/11
648/1
124
792
140
138
© KÚSK 2015
Výřez 4 z 12
0
25
50
100
150 m

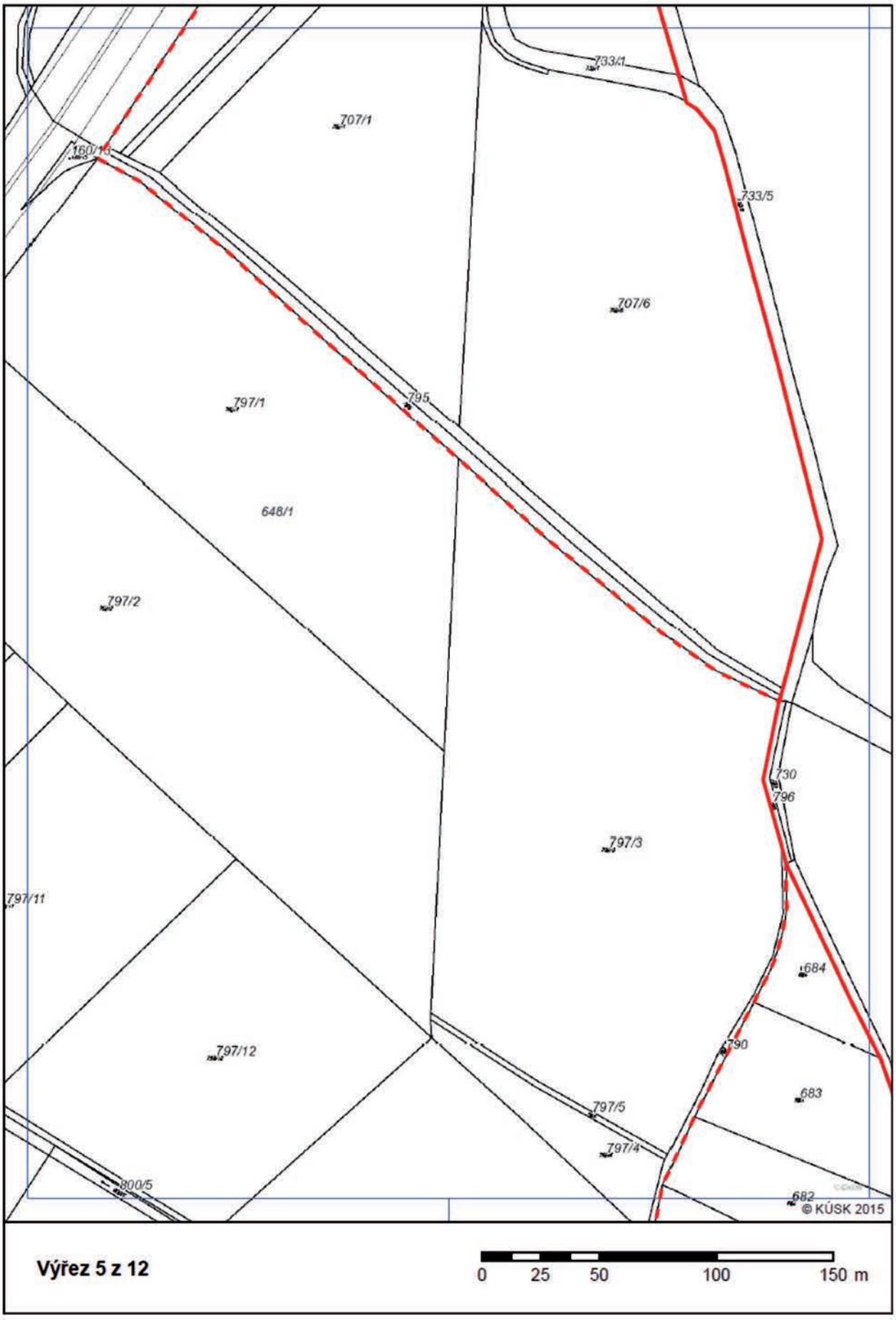
733/1
707/1
160/15
733/5
707/6
797/1
795
648/1
797/2
730
796
797/3
797/11
684
790
797/12
683
797/5
797/4
800/5
682
© KÚSK 2015
Výřez 5 z 12
0 25 50 100 150 m

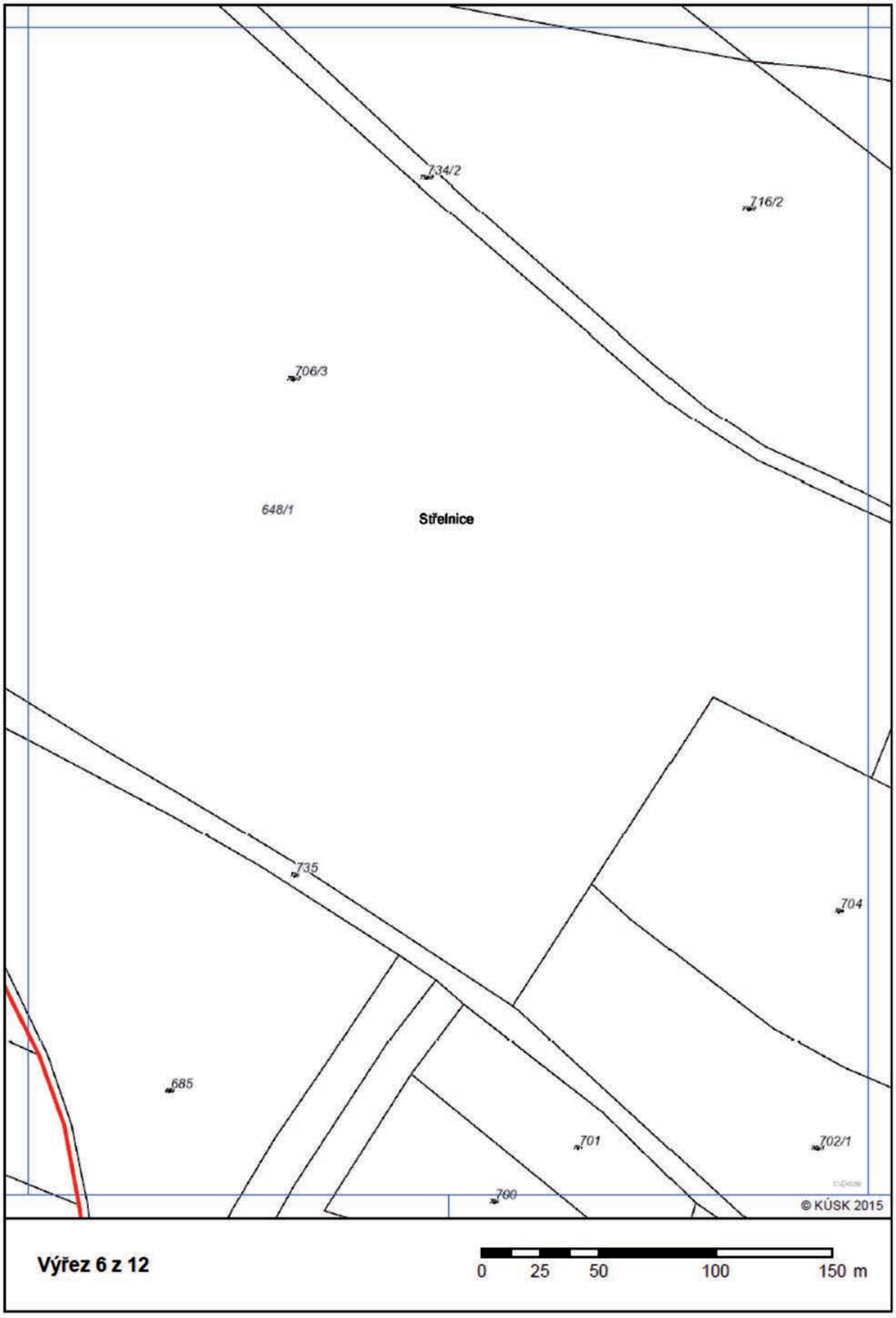
734/2
716/2
706/3
648/1
Střelnice
735
704
685
701
702/1
700
© KÚSK 2015
Výřez 6 z 12
0
25
50
100
150 m

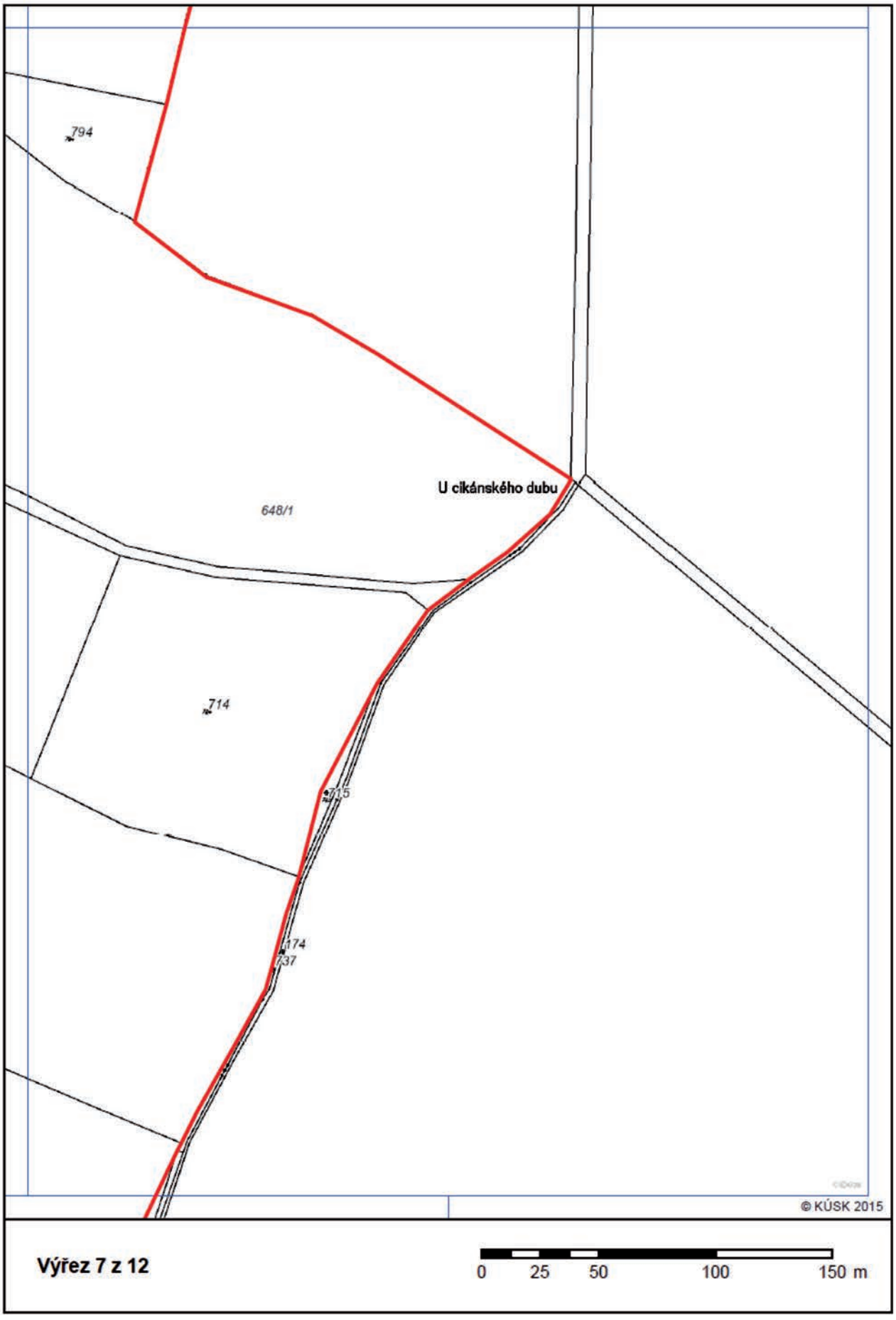
794
U cikánského dubu
648/1
714
715
174
737
© KÚSK 2015
Výřez 7 z 12
0 25 50 100 150 m

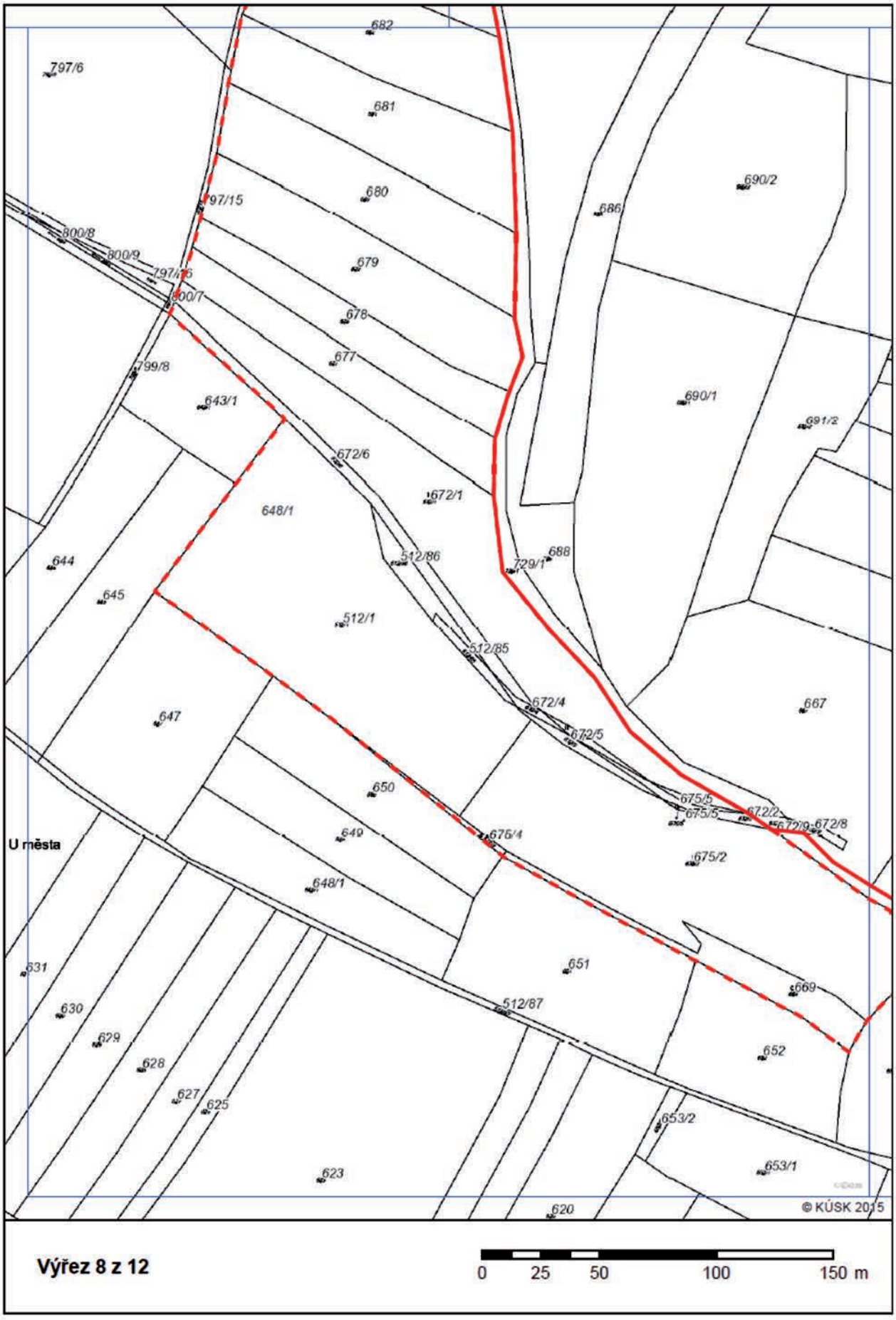
682
797/6
681
680
690/2
686
797/15
800/8
800/9
797/16
800/7
679
678
677
799/8
643/1
690/1
691/2
672/6
672/1
648/1
644
512/86
729/1
688
645
512/1
512/85
672/4
667
647
672/5
650
675/5
675/5
672/2
672/9
672/8
649
675/4
675/2
U města
648/1
631
651
669
630
512/87
629
652
628
627
625
653/2
623
653/1
620
© KÚSK 2015
Výřez 8 z 12
0
25
50
100
150 m

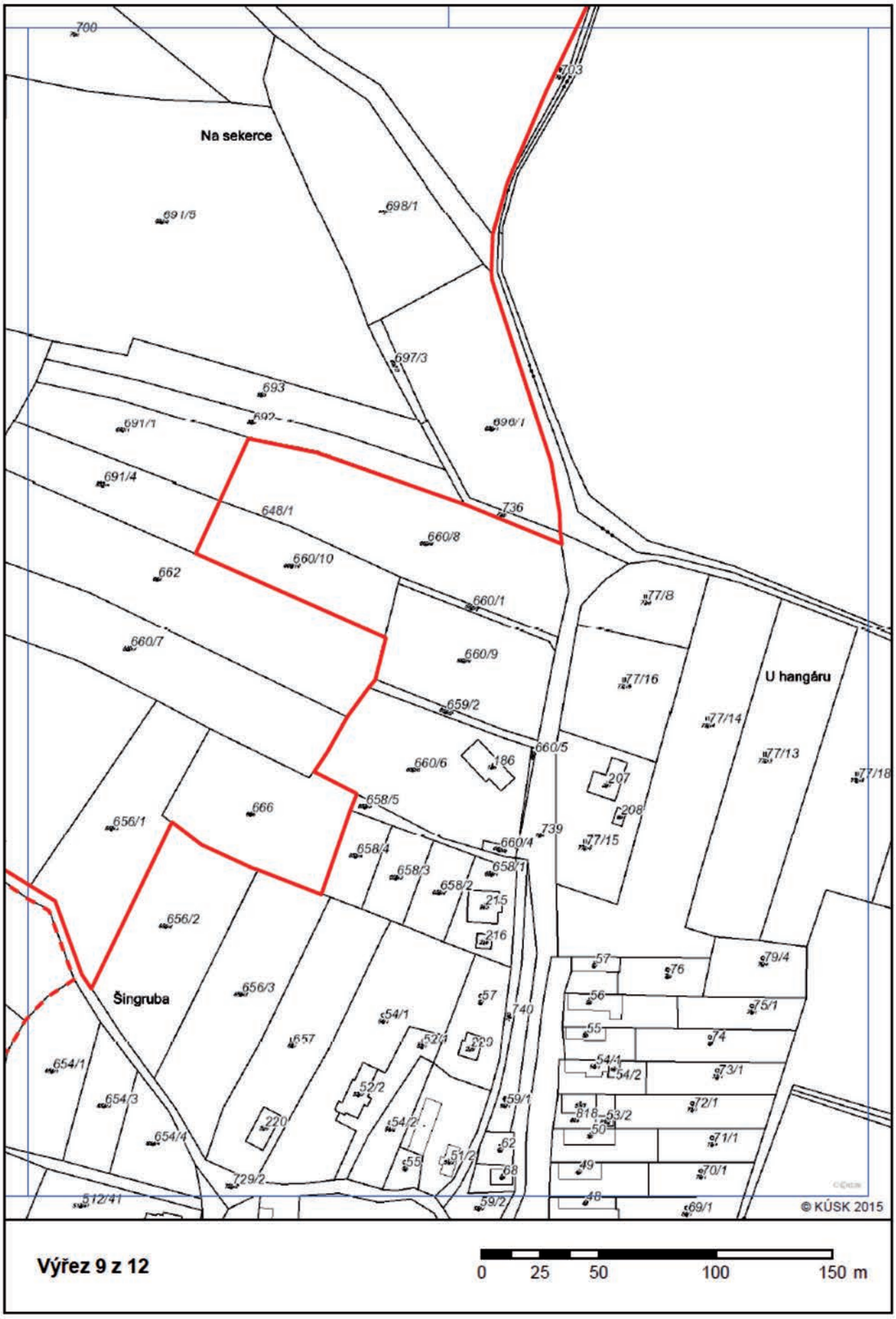
Na sekerce
U hangáru
Šingruba
700
703
698/1
697/3
693
692
691/1
691/4
648/1
736
660/8
660/10
662
660/1
660/7
660/9
659/2
660/5
660/6
186
207
208
77/8
77/16
77/14
77/13
77/18
77/15
739
660/4
658/5
666
656/1
658/4
658/3
658/2
658/1
215
216
656/2
656/3
657
54/1
52/1
220
57
740
654/1
654/3
654/4
52/2
54/2
55
51/2
62
68
59/1
59/2
729/2
512/41
57
76
79/4
56
75/1
55
74
54/1
54/2
73/1
72/1
818
53/2
50
71/1
49
70/1
48
69/1
© KÚSK 2015
Výřez 9 z 12
0
25
50
100
150 m

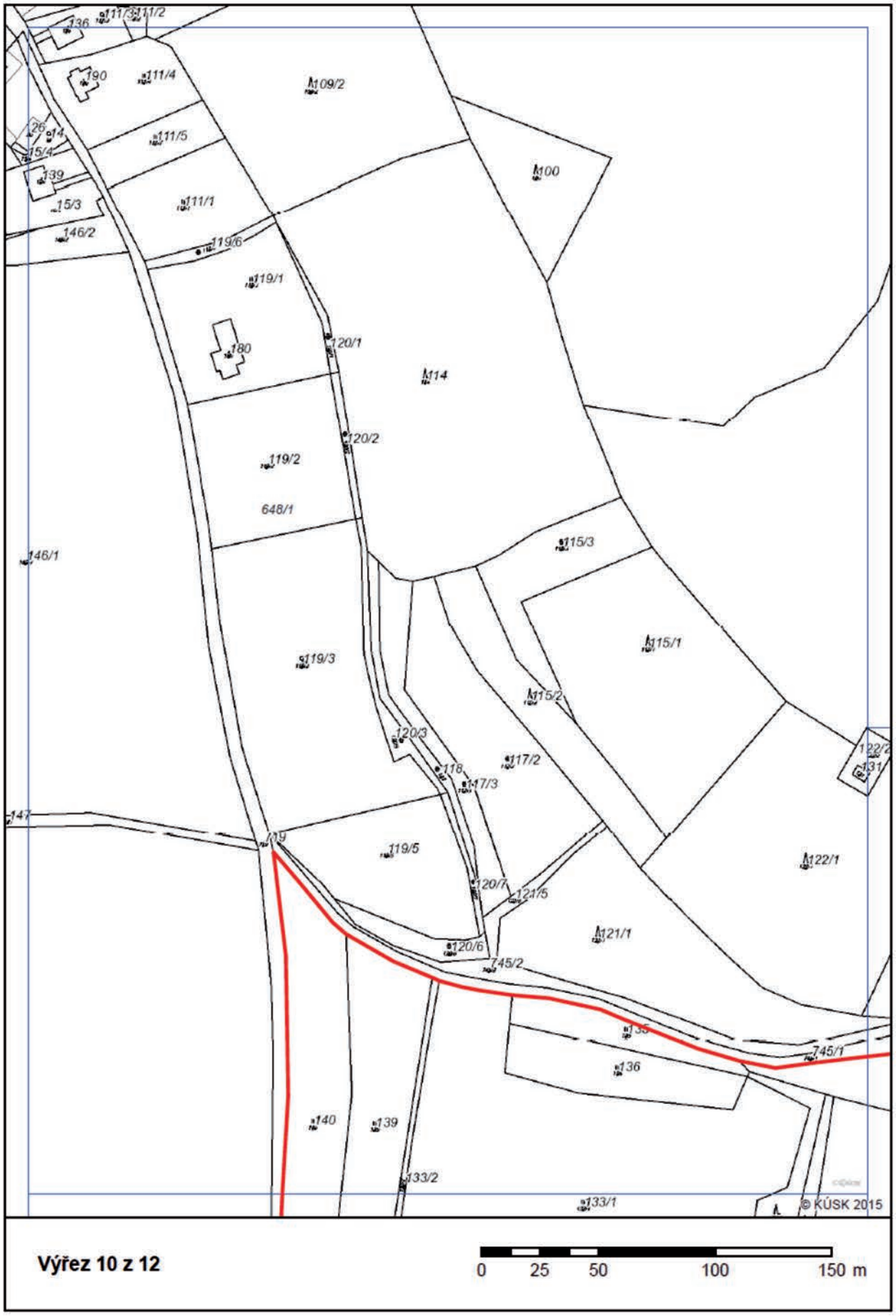
111/3
111/2
136
190
111/4
109/2
26
14
15/4
111/5
100
139
15/3
111/1
146/2
119/6
119/1
120/1
180
114
120/2
119/2
648/1
146/1
115/3
115/1
119/3
115/2
120/3
118
117/2
117/3
122/2
131
147
119
119/5
122/1
120/7
124/5
121/1
120/6
745/2
135
745/1
136
140
139
133/2
133/1
© ÚSK 2015
Výřez 10 z 12
0
25
50
100
150 m

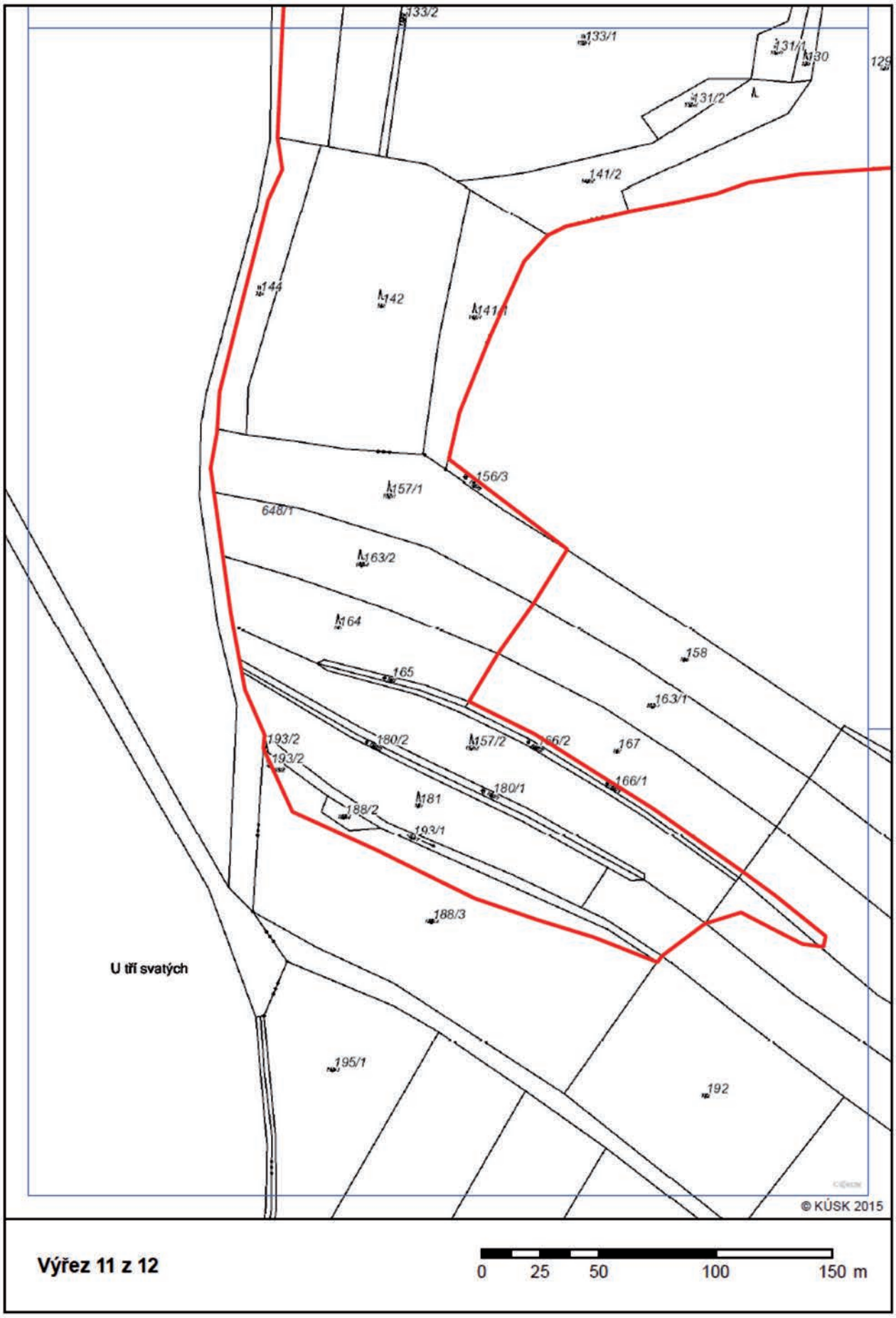
133/2
133/1
131/1
130
129
131/2
141/2
144
142
141/1
156/3
157/1
648/1
163/2
164
158
165
163/1
193/2
180/2
157/2
66/2
167
193/2
180/1
166/1
181
188/2
193/1
188/3
U tří svatých
195/1
192
© KÚSK 2015
Výřez 11 z 12
0
25
50
100
150 m

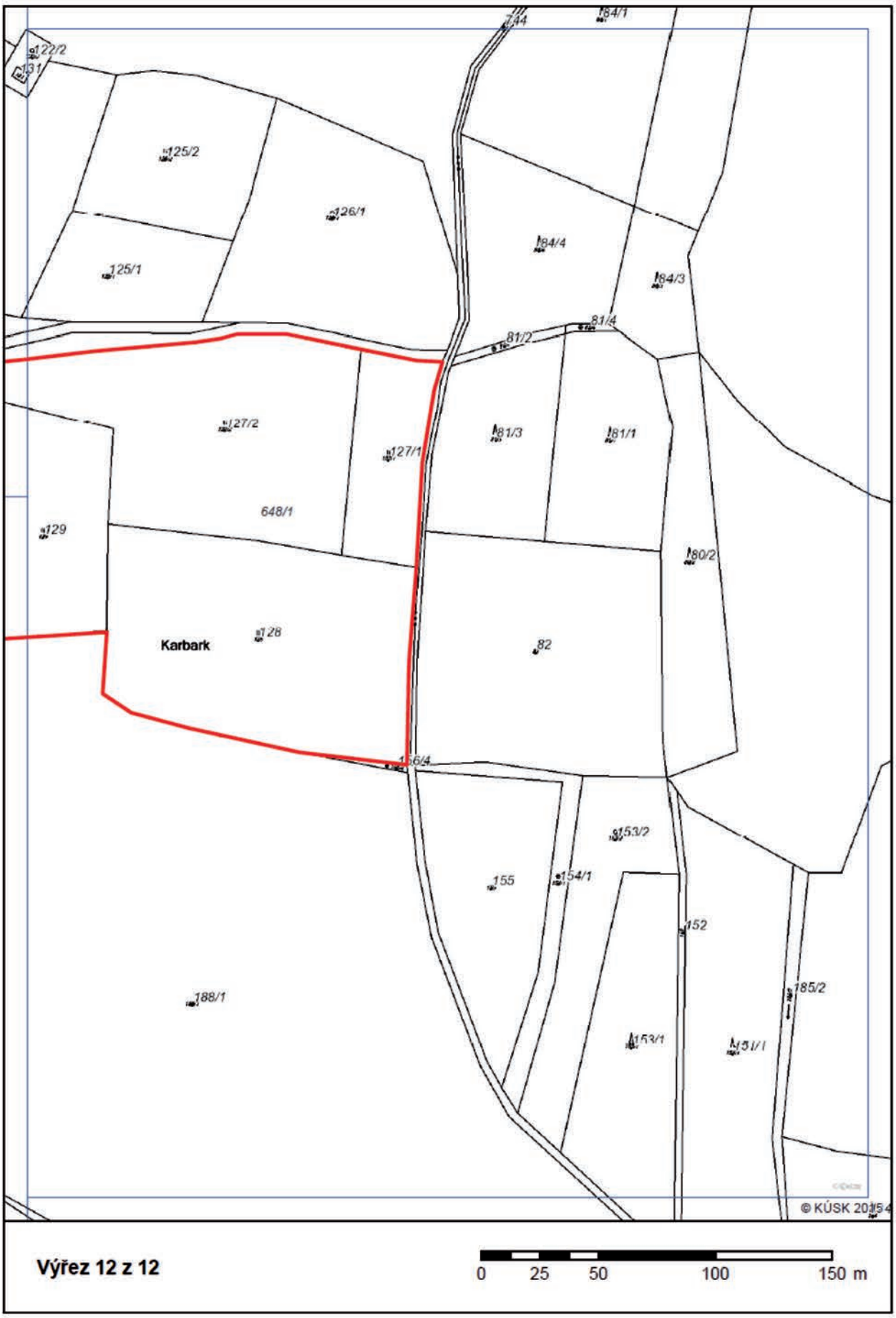
744
84/1
122/2
131
125/2
126/1
125/1
84/4
84/3
81/4
81/2
127/2
127/1
81/3
81/1
648/1
129
80/2
Karbark
128
82
156/4
153/2
155
154/1
152
188/1
185/2
153/1
151/1
© KÚSK 2015
Výřez 12 z 12
0 25 50 100 150 m