Příloha č. 2 k obecně závazné vyhlášce č. 2/2019 o místním poplatku za užívání veřejného prostranství

Mapa veřejných prostranství, za jejichž užívání se vybírá místní poplatek za užívání veřejného prostranství

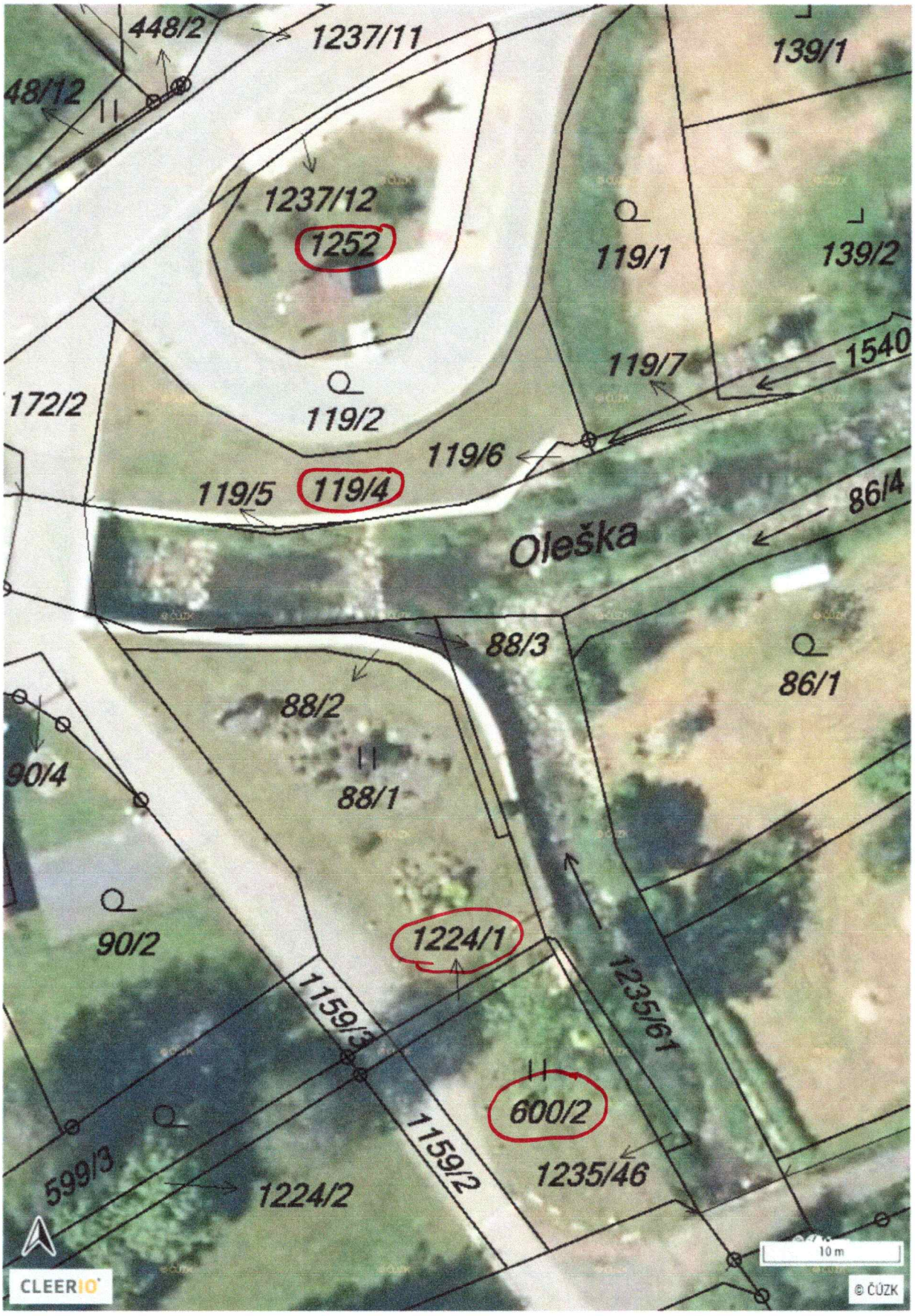
448/2
1237/11
139/1
48/12
1237/12
1252
119/1
139/2
119/7
1540
172/2
119/2
119/6
119/5
119/4
86/4
Oleška
88/3
86/1
88/2
90/4
88/1
90/2
1224/1
1235/61
1159/3
600/2
1159/2
599/3
1224/2
1235/46
10 m
CLEERIO
© ČÚZK


387/4
1273
1274
377/7
155/2
1272
1271
155/3
154/1
161/5
154/2
1175/11
1175/1
210
145
1238/9
141/1
1238/10
1256
1175/10
153/2
56
1143/2
1222/20
153/3
67
66
800/3
153/1
57
1143/1
153/4
1238/8
798/4
1238/7
69
68
798/2
70/2
798/5
798/6
798/3
20 m
CLEERIO
© ČÚZK


377/3
378/1
156
1274
377/7
1273
108
155/2
1271
161/1
51
161/6
154/1
161/5
1222/22
1176/1
1176/2
1238/19
154/2
1175/11
1222/21
1175/1
210
145
1238/9
48
58
59
52
1254
1238/10
1256
60/1
1255
53/2
56
1143/2
1253
800/3
53/1
63/2
888/1
888/2
46
1143/1
798/4
63/1
63/3
45
65
54
20 m
CLEERIO
© ČÚZK

1175/1
210
145
141/1
143/2
1238/10
1175/10
153/2
56
1222/20
153/3
105
153/1
67
66
57
153/4
1238/8
150/2
150/4
1238/7
69
68
798/4
798/2
1175/5
1222/19
70/2
798/5
1175/2
798/3
798/6
798/7
59/3
71/1
162
798/1
797/2
73/2
696/2
797/5
797/1
147
20 m
CLEERIO
© ČÚZK

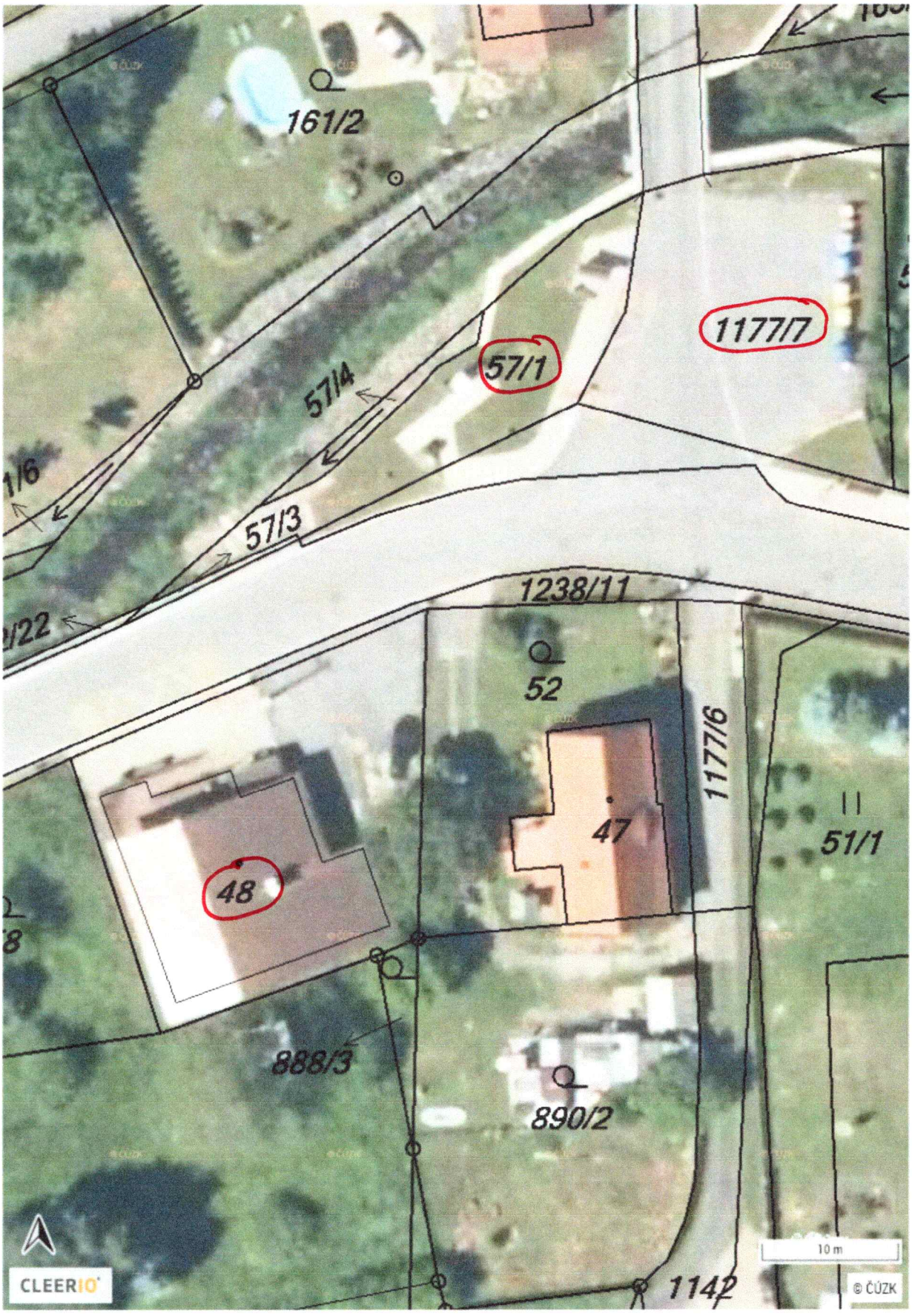
161/2
1177/7
57/1
57/4
57/3
1238/11
52
1177/6
47
51/1
48
888/3
890/2
1142
10 m
CLEERIO
© ČÚZK


Heřmanice
192
116
174/1
174/2
177/1
177/2
118
177
179/1
1178/1
1178/5
1178/6
1177/10
1177/5
1177/4
1177/1
38/1
38/3
38/4
37/1
37/4
1238/12
1238/14
1222/23
1016/4
1016/1
1016/3
1016/2
36/1
36/2
36/3
1138/3
1138/2
31/2
29
26
200
34
33/1
33/2
25
1021/2
1019/1
1019/2
1177/2
19/2
1122
46/3
46/5
46/6
46/4
20 m
CLEERIO
© ČÚZK

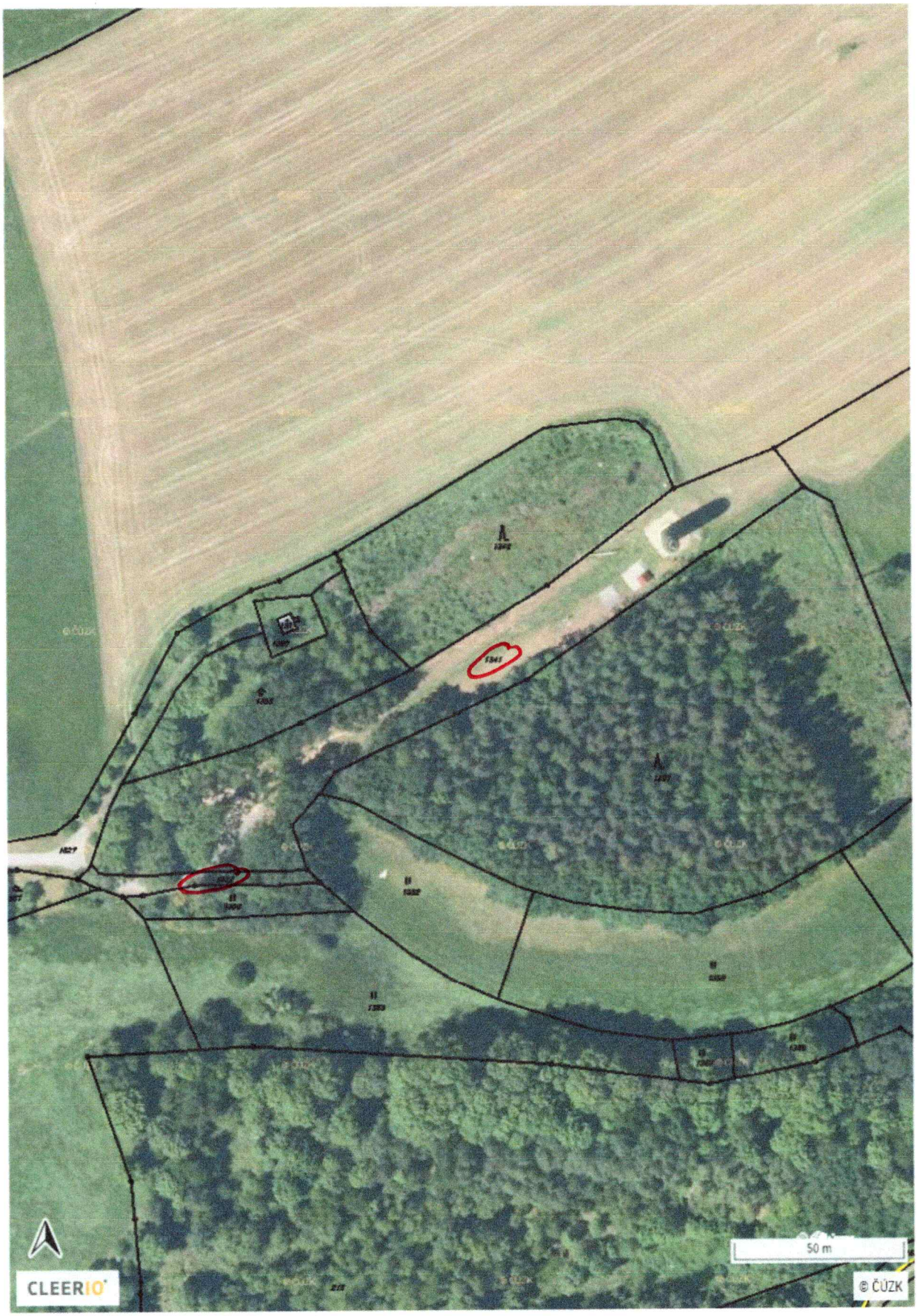

P. č. 1341, 1528


211/1
206/3
206/2
1183/3
1183/5
1183/2
1222/32
1185/1
1240/8
154
208
114/3
917/1
917/3
917/2
Kodešova skála
12
1183/1
1071
1183/7
132/3
132/1
199
20 m
CLEERIO
© ČÚZK

183
198/5
170/1
169
198/17
198/2
911/1
Oleška
198/22
163
198/1
160
199/1
158
204
20 m
CLEERIO
© ČÚZK