Příloha č. 2
k nařízení Středočeského kraje č. 11/2012

Orientační znázornění hranic přírodní památky Smečno a jejího ochranného pásma na podkladu katastrální mapy

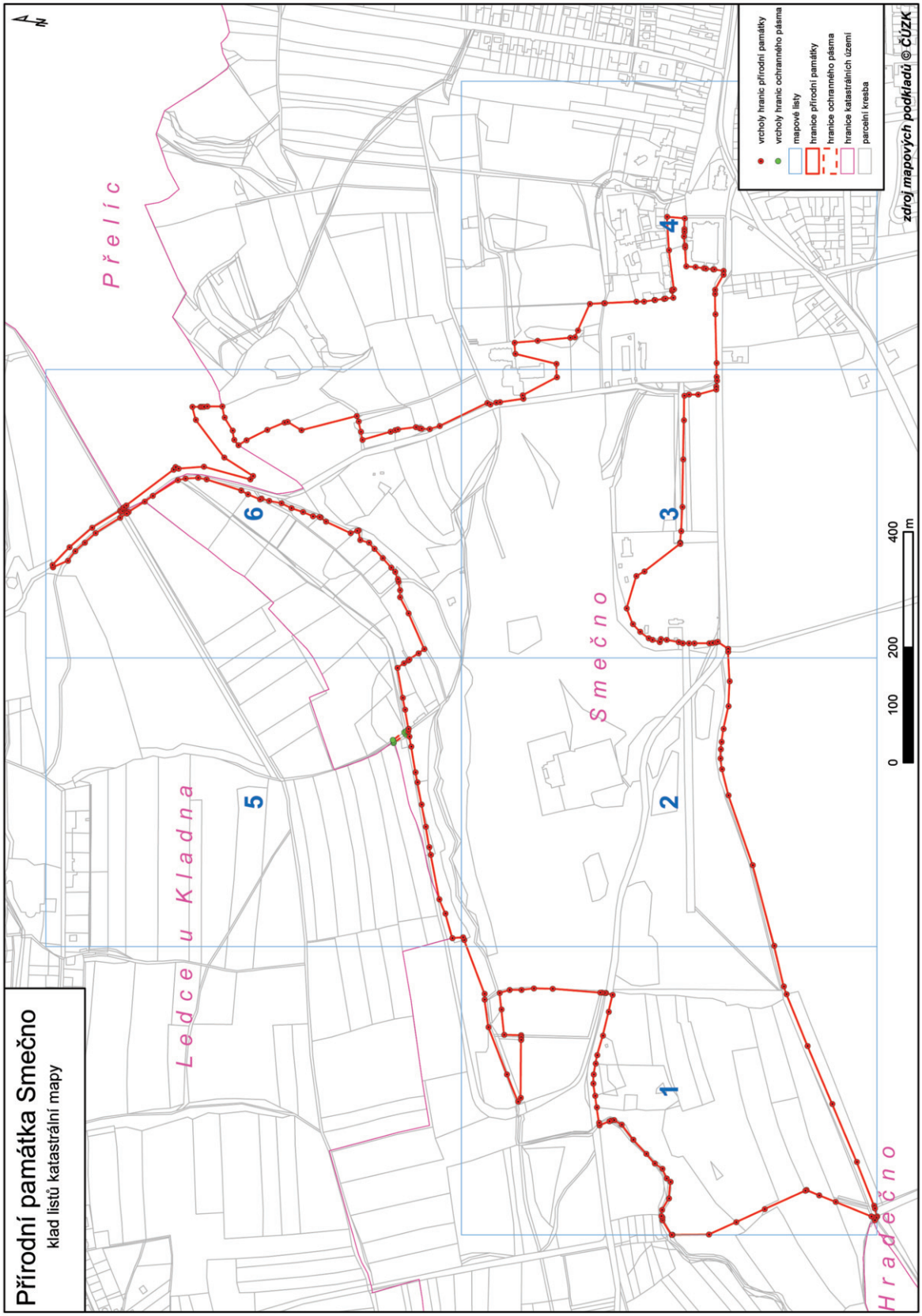

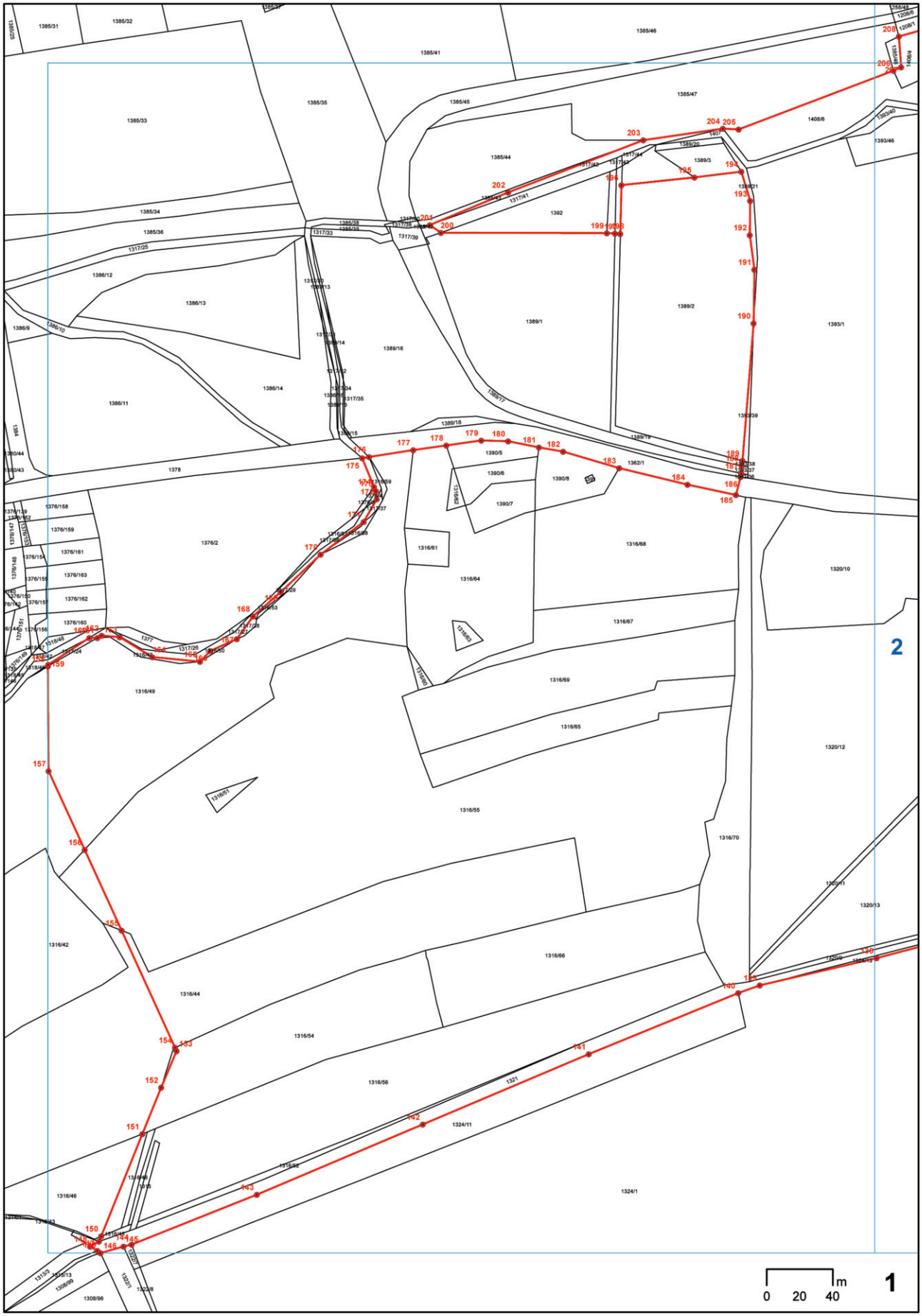
2
1
0 20 40 m

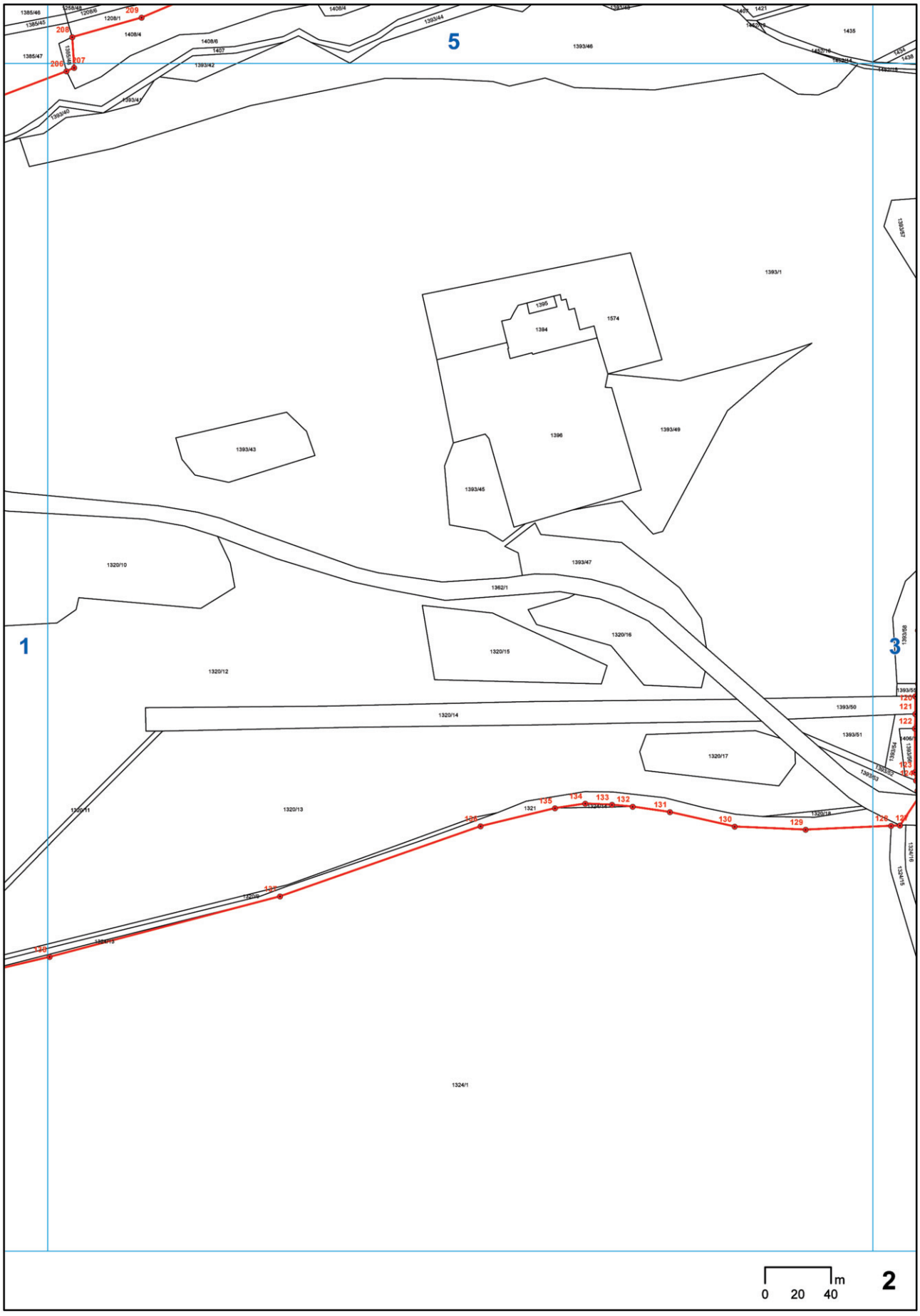
5
1
3
1393/1
1395
1394
1574
1396
1393/49
1393/43
1393/45
1393/47
1320/10
1362/1
1320/16
1320/15
1320/12
1320/14
1393/50
1393/51
1320/17
1320/13
1321
1324/1
0 20 40 m
2

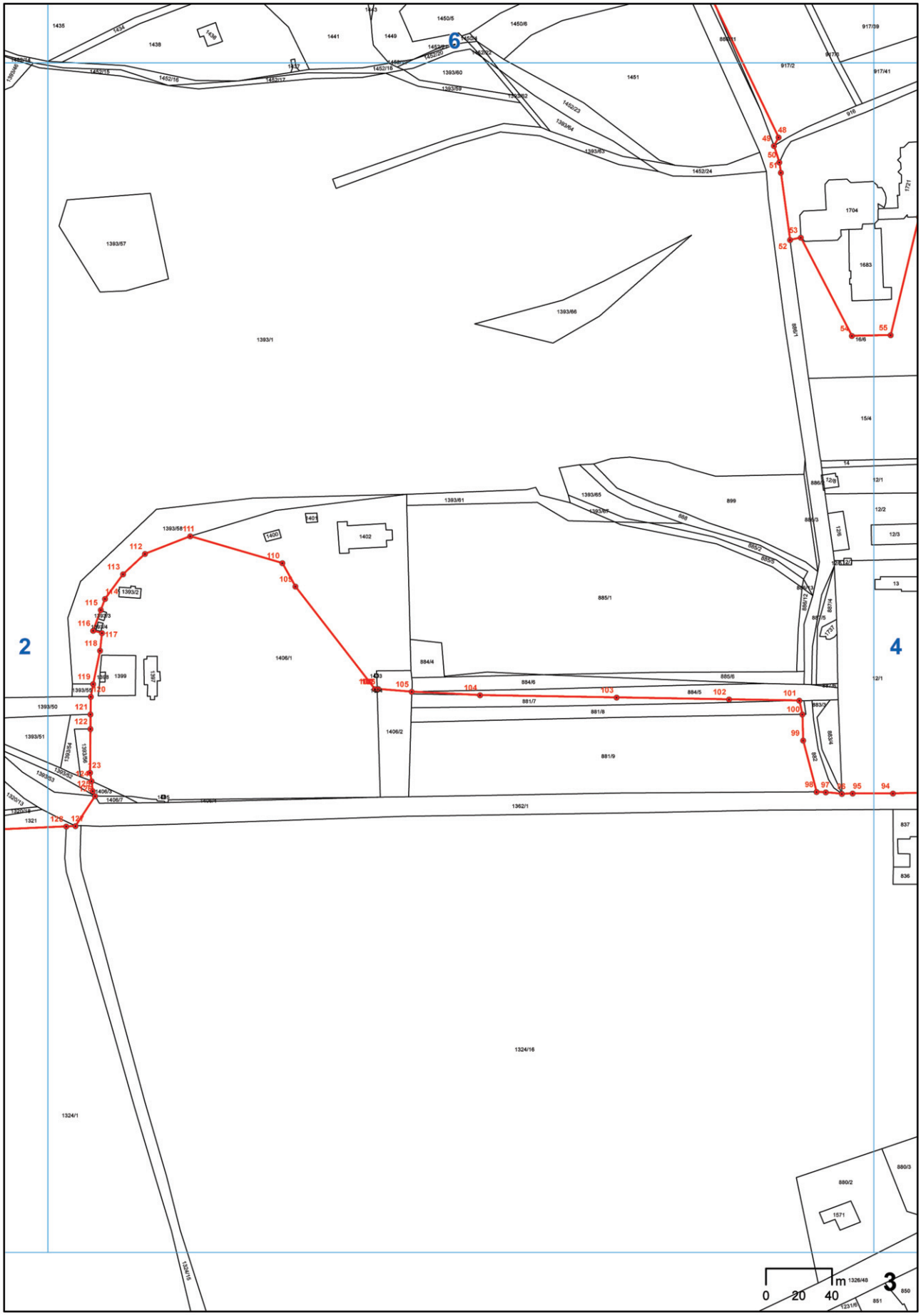
6
2
4
3
0 20 40 m

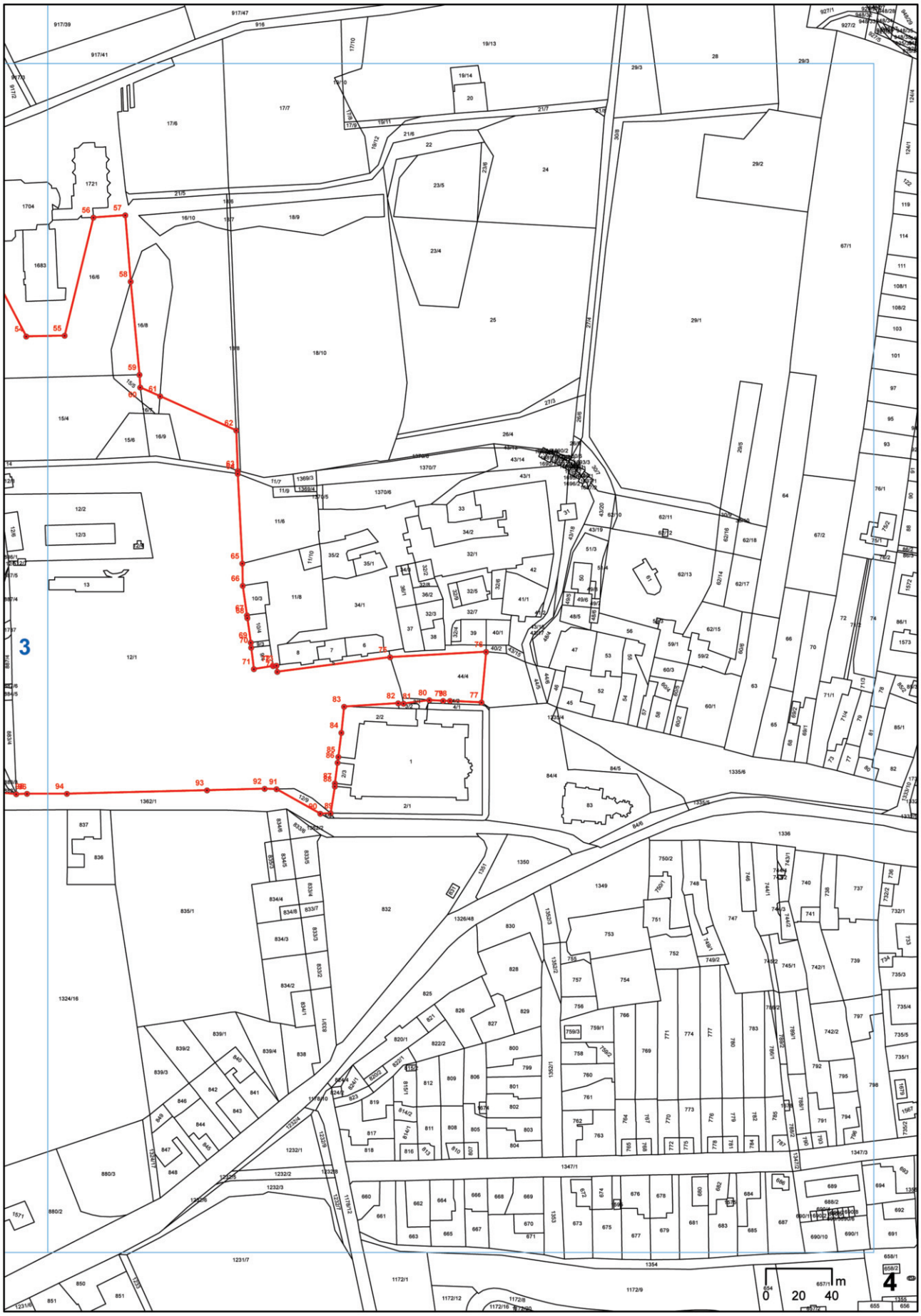
3
4
0 20 40 m

6
2
5
0 20 40 m

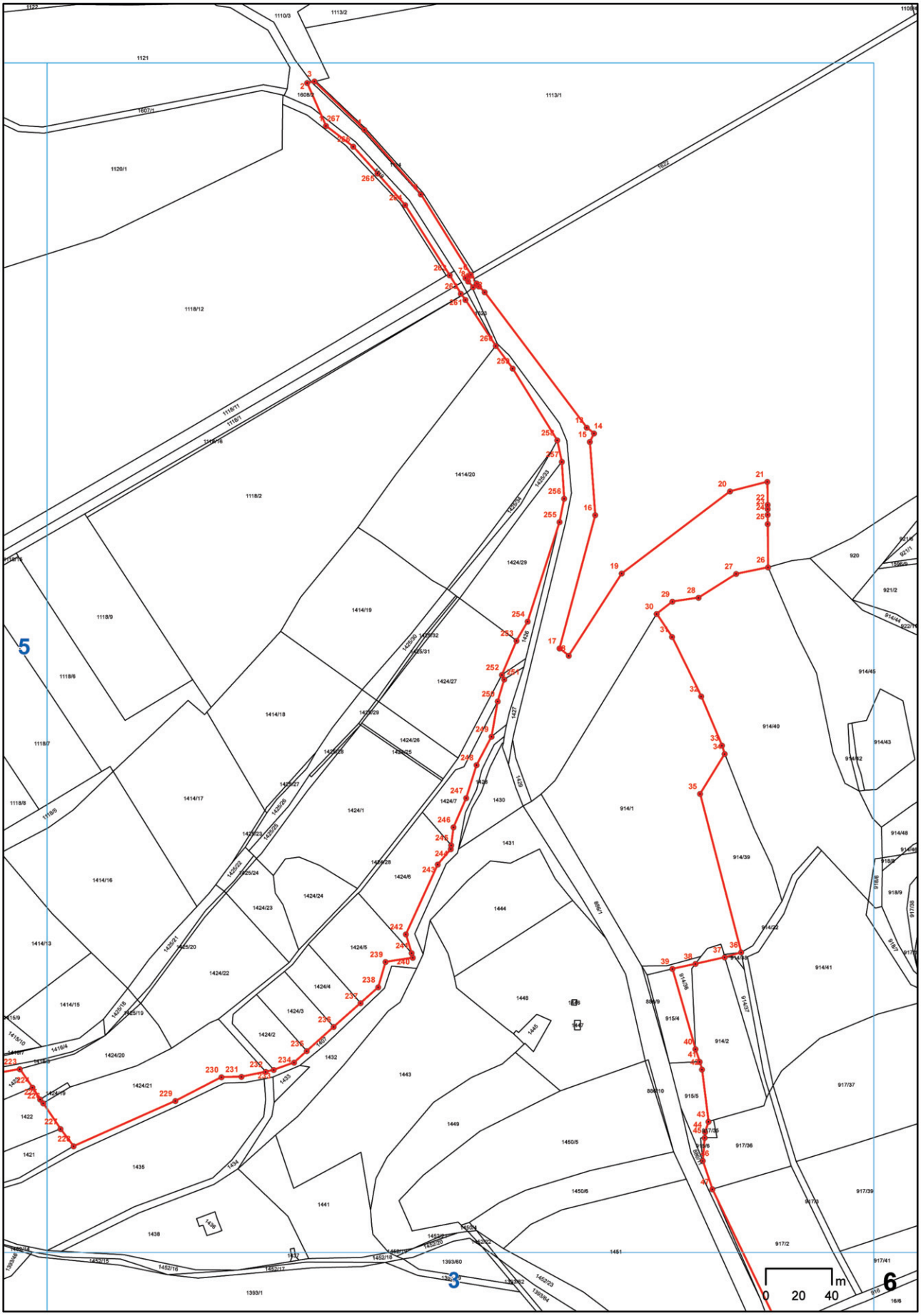
5
3
6
0 20 40 m