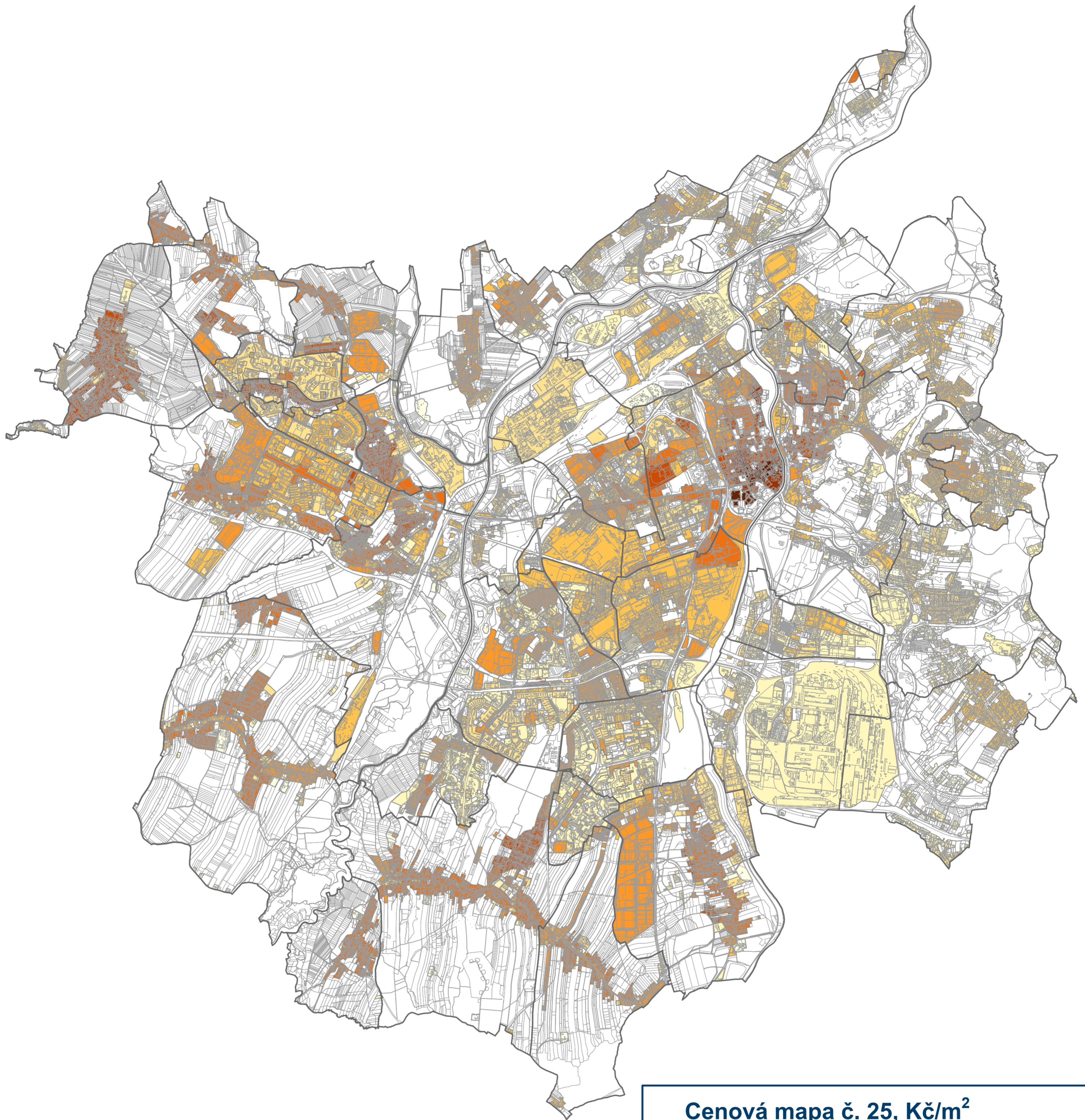














Cenová mapa stavebních pozemků města Ostravy č. 25



Cenová mapa č. 25, Kč/m²

	neoceněno		Katastrální území
	100 - 680		Hranice parcel
	681 - 960		
	961 - 1260		
	1261 - 1620		
	1621 - 2140		
	2141 - 2870		
	2871 - 4530		
	4531 - 8500		
	8501 - 15000		

1 : 50 000

S



0 1 2 4 km